

OFFICE OF THE
DOUGLAS COUNTY SURVEYOR

Station: GAGING STATION R.M. T 27 S, R 6 E, Sec 30

Set By (Agency): U.S.G.S.

Date Set: UNKNOWN

Recovered By FLI (DCSO)

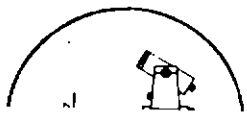
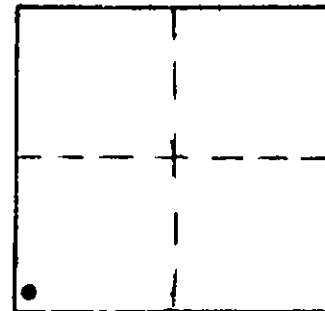
Date Recovered 7-19-84

Recovered By _____

Date Recovered _____

Recovered By _____

Date Recovered _____



g-008 275 6E 30
GAGING STATION RM

NAD 557826.24 4476335.61
83 43°11' 7" 122° 9' 55"

VERTICAL CONTROL

Elevation: _____ NGS Line # _____ USGS Line # _____ OSHD Line # _____

Precision: _____ Agency: _____ Proj. # _____ Date: _____

HORIZONTAL CONTROL

South Zone State Plane Coordinates: Y(Northing) 557,864.19 X(Easting) 1,555,904.36

Precision: 1/25,000 Agency: DCSO/USFS Proj. # 2008-1 CS62/23 Date: 1984

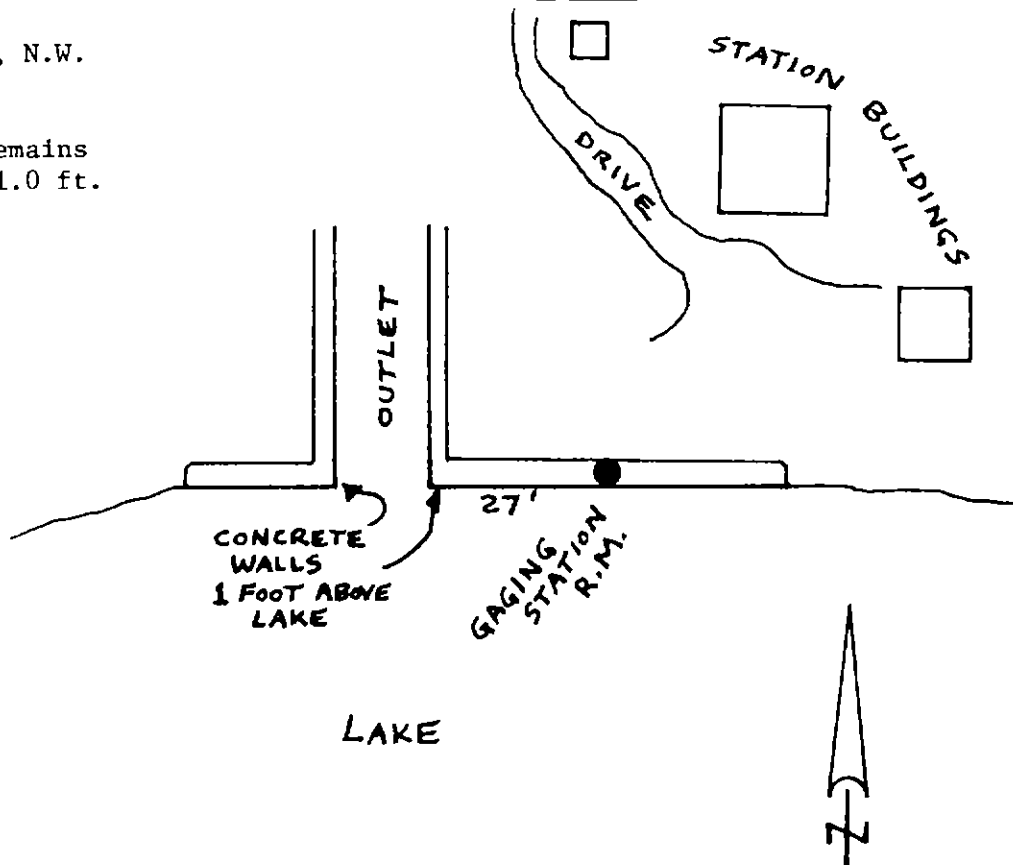
Approximate Geographic Position: Latitude 43°11'07" Longitude 122°09'55"

DESCRIPTION and TO REACH

At outlet of Diamond Lake, N.W. corner of lake.

Brass cap in top of the remains of concrete riprap wall, 1.0 ft. above water.

SKETCH



Reference Marks:

Note: For further information, contact the Douglas County Surveyor's Office, Room 205 Douglas County Justice Building, Roseburg, OR 97470. Phone 440-4278. Douglas County residents outside the Roseburg calling area, dial toll free 1-800-452-0991.