

OFFICE OF THE
DOUGLAS COUNTY SURVEYOR

Station: 19-2 T 27 S, R 6 W, Sec 14

Set By (Agency): CITY(RSBG)

Date Set: ?

Recovered By KR, TP

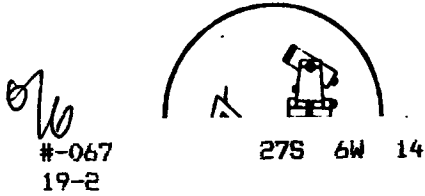
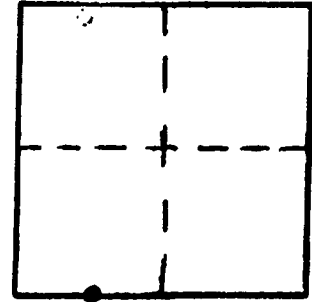
Date Recovered 5/82

Recovered By RWS-SSF 2000

Date Recovered _____

Recovered By _____

Date Recovered _____



#-067
19-2
27S 6W 14
NAD 577215.66 4153495.09
83 43°12'51" 123°22'51"

VERTICAL CONTROL NGVD 29 CORCON 6 NAVD 88 473.47 FT
Elevation: 470.12470 NGS Line # _____ USGS Line # _____ OSHD Line # _____

Precision: 3rd Agency: CITY(RSBG) Proj. # 66/38 Date: 2000

HORIZONTAL CONTROL OCS 27 DCSO

South Zone State Plane Coordinates: Y(Northing) 577,250.79 X(Easting) 1,232,536.72

Precision: 1/20,000 Agency: DCSO Proj. # 2005-2 Date: 1983

Approximate Geographic Position: Latitude 43°12'52" Longitude 123°22'47"

DESCRIPTION and TO REACH

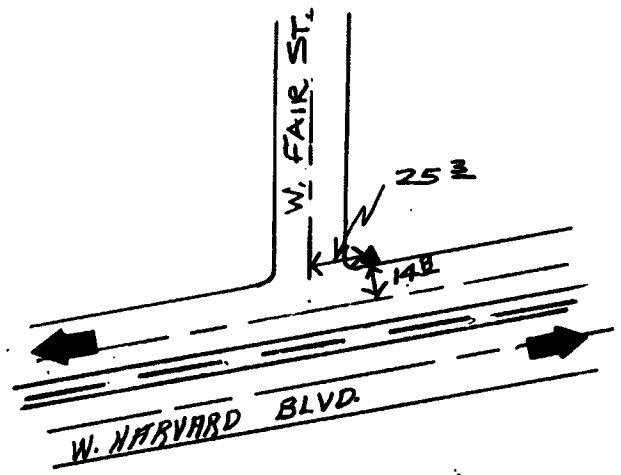
SKETCH

DESCRIPTION:

A brass cap stamped "19-2"
set flush in sidewalk.

TO REACH:

Go to intersection of W. Harvard Blvd.
and W. Fair St.



Reference Marks:

Note: For further information, contact the Douglas County Surveyor's Office, Room 205 Douglas County Justice Building, Roseburg, OR 97470. Phone 440-4278. Douglas County residents outside the Roseburg calling area, dial toll free 1-800-452-0991.