

OFFICE OF THE
DOUGLAS COUNTY SURVEYOR

Station: MADBURN T 27 S, R 6 W, Sec 13

Set By (Agency): CITY (RSBG)

Date Set: ?

Recovered By KR

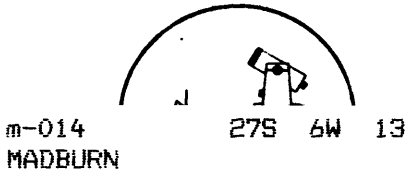
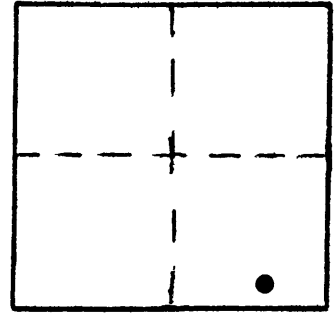
Date Recovered 5/82

Recovered By RWS-SJF

Date Recovered 2000

Recovered By _____

Date Recovered _____



NAD 577036.54 4161359.85
83 43°12'52" 123°21' 5"

VERTICAL CONTROL NGVD 29

Elevation: 463.43 NGS Line # _____ USGS Line # _____ OSHD Line # _____

Precision: 3rd Agency: DCSO Proj # 66/38 Date: 2000

HORIZONTAL CONTROL OCS 27

South Zone State Plane Coordinates: Y(Northing) 577,071.73 X(Easting) 1,240,401.53

Precision: 1/20,000 Agency: DCSO Proj. # 2005-2 Date: 1983

Approximate Geographic Position: Latitude 43°12'53" Longitude 123°21'00"

DESCRIPTION and TO REACH

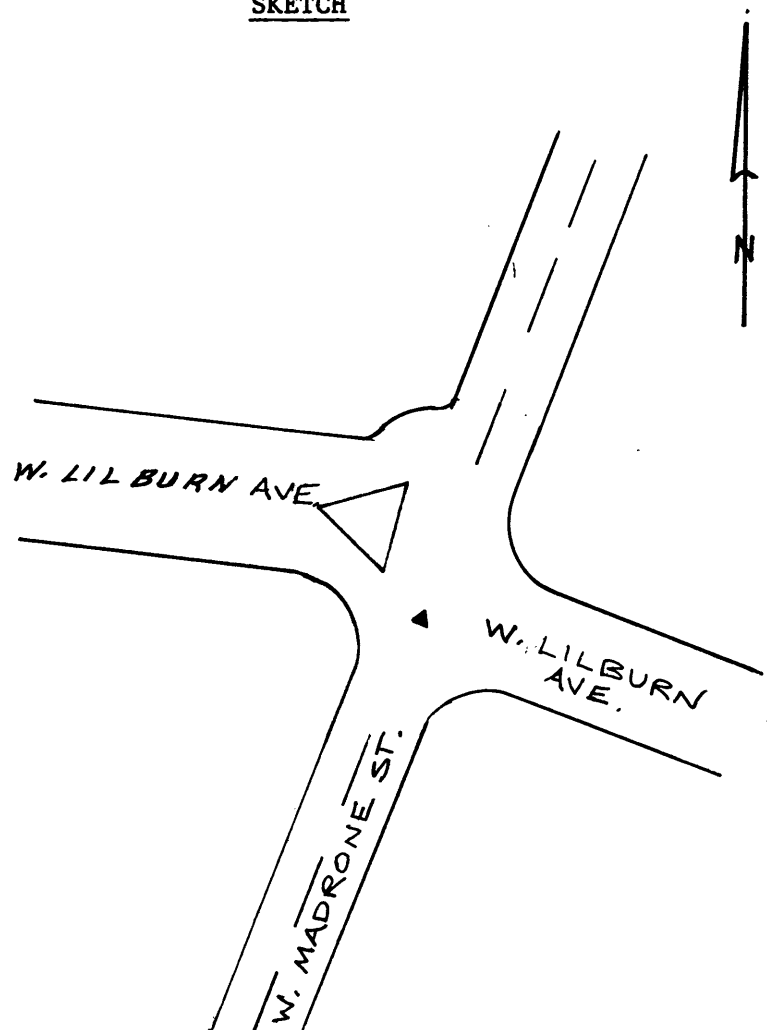
SKETCH

DESCRIPTION:

A brass cap street monument set below pavement with access cover above.

TO REACH:

Go to intersection of W. Madrone St.
and W. Lilburn Ave.



Reference Marks:

Note: For further information, contact the Douglas County Surveyor's Office, Room 205 Douglas County Justice Building, Roseburg, OR 97470. Phone 440-4278. Douglas County residents outside the Roseburg calling area, dial toll free 1-800-452-0991.