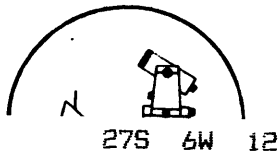


OFFICE OF THE
DOUGLAS COUNTY SURVEYOR

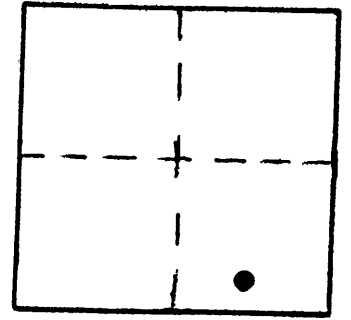
Station: MAZDA T 27 S, R 6 W, Sec 12
 Set By (Agency): DCSO
 Date Set: 1982
 Recovered By JP, TP
 Date Recovered 7/82
 Recovered By _____
 Date Recovered _____
 Recovered By _____
 Date Recovered _____



m-030
MAZDA

275 6W 12

NAD 582458.48 4161681.21
 83 43°13'46" 123°21' 3"



VERTICAL CONTROL

Elevation: _____ NGS Line # _____ USGS Line # _____ OSHD Line # _____
 Precision: _____ Agency: _____ Proj. # _____ Date: _____

HORIZONTAL CONTROL **OCS 27**

South Zone State Plane Coordinates: Y(Northing) 582,493.66 X(Easting) 1,240,722.92
 Precision: 1/20,000 Agency: DCSO Proj. # 2005-2 Date: 1983
 Approximate Geographic Position: Latitude 43°13'46" Longitude 123°20'58"

DESCRIPTION and TO REACH

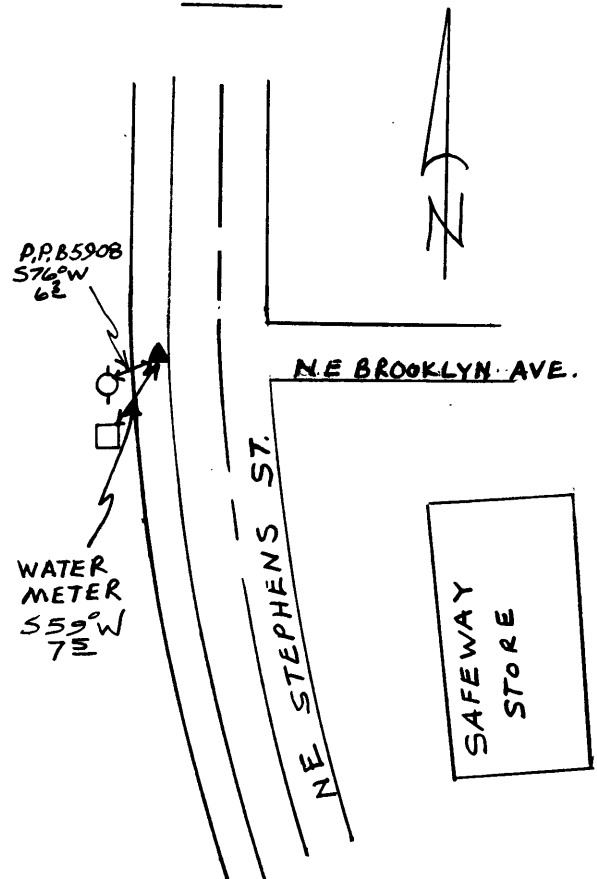
SKETCH

DESCRIPTION:

A DCSO disk stamped "MAZDA 1982"
set flush in concrete curbing.

TO REACH:

Go to intersection of NE Stephens St.
and NE Brooklyn Ave.



Reference Marks:

Note: For further information, contact the Douglas County Surveyor's Office, Room 205 Douglas County Justice Building, Roseburg, OR 97470. Phone 440-4278. Douglas County residents outside the Roseburg calling area, dial toll free 1-800-452-0991.