

OFFICE OF THE
DOUGLAS COUNTY SURVEYOR

Station: TROOST T 27 S, R 6 W, Sec 11

Set By (Agency): DCSO

Date Set: 1982

Recovered By TP, JP

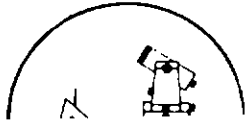
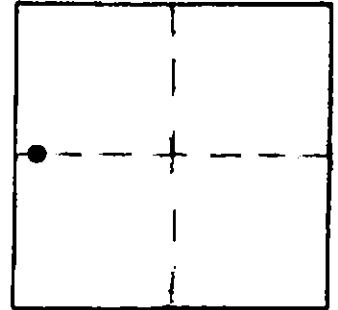
Date Recovered 6/82

Recovered By _____

Date Recovered _____

Recovered By _____

Date Recovered _____



7-052
TROOST

LAD 584890.50 4158570.10
E 43°14' 07" 123°23' 01"

VERTICAL CONTROL

Elevation: 522.907 NGS Line # _____ USGS Line # _____ OSHD Line # _____

Precision: 2nd Agency: DCSO Proj. # 2007 Date: 1990

HORIZONTAL CONTROL

South Zone State Plane Coordinates: Y(Northing) 584,925.60 X(Easting) 1,231,711.76

Precision: 1/20,000 Agency: DCSO Proj. # 2005-2 Date: 1983

Approximate Geographic Position: Latitude 43°14'07" Longitude 123°23'01"

DESCRIPTION and TO REACH

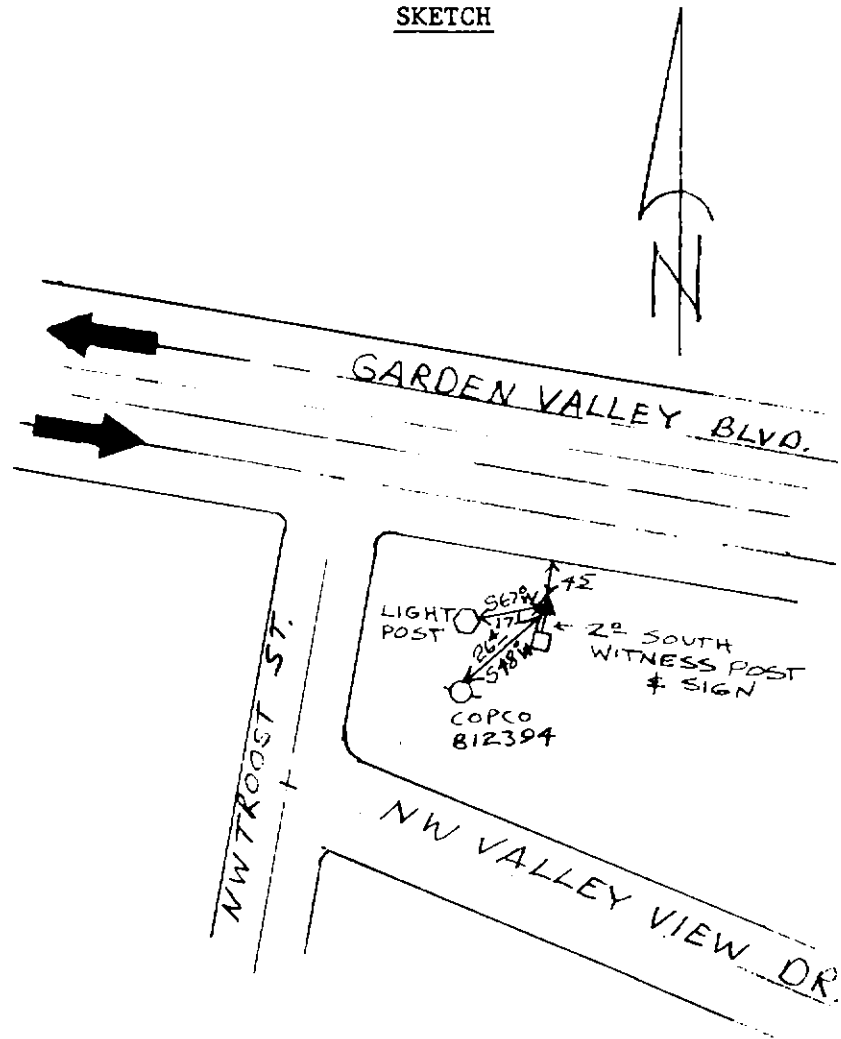
SKETCH

DESCRIPTION:

A DCSO disk stamped "TROOST 1982" set in a 6 in. by 40 in. concrete filled belltile protruding 4 in. above ground.

TO REACH:

Go to intersection of Garden Valley Blvd. and NW Troost St.



Reference Marks:

Note: For further information, contact the Douglas County Surveyor's Office, Room 205 Douglas County Justice Building, Roseburg, OR 97470. Phone 440-4278. Douglas County residents outside the Roseburg calling area, dial toll free 1-800-452-0991.