

write/rain T-085
OFFICE OF THE
DOUGLAS COUNTY SURVEYOR

Station: THUNDER


T 27 S, R 3 W, Sec 2

Date Set: 1999

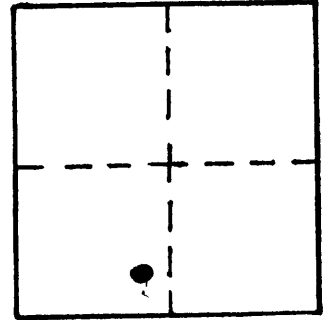
Set By (Agency): DCSO

Date Recovered: 10-21-99

Recovered By: RWS SJF



- | | |
|-------------------------------------|---|
| <input type="checkbox"/> Found | <input checked="" type="checkbox"/> New |
| <input type="checkbox"/> Reset | <input type="checkbox"/> Not Found |
| <input type="checkbox"/> Referenced | <input type="checkbox"/> Destroyed |



VERTICAL CONTROL NGVD 29

Elevation: 866.17 NGS Line # _____ USGS Line # _____ OSHD Line # _____

Precision: 3rd Agency: DCSO Proj. # 2007 Date: 1999

CS66/56

HORIZONTAL CONTROL

South Zone O.C.S. 27: Y(Northing) _____ X(Easting) _____

South Zone O.C.S. 83: Y(Northing) _____ X(Easting) _____

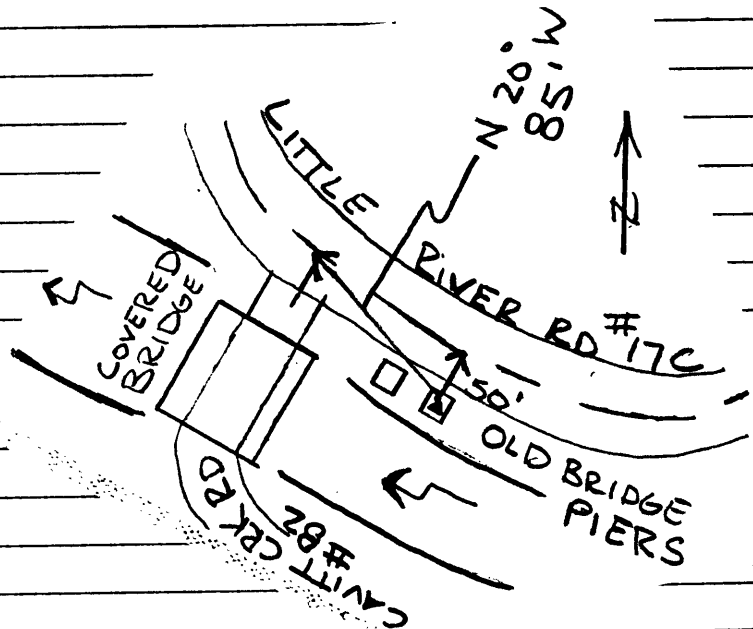
Precision: _____ Agency: _____ Proj. # _____ Date: _____

Approx. ^{DCS 27} ~~NAD 83~~ Geographic Position: Latitude 43°14'39" Longitude 123°01'14"

DESCRIPTION and TO REACH

DCSO DRILL CAP SET IN OLD WESTERLY
BRIDGE PIER ON SOUTH SIDE OF
LITTLE RIVER ROAD.

GO TO THE INTERSECTION OF LITTLE RIVER
ROAD (CO. RD #176) AND CAVITT CREEK ROAD
(CO. RD #82) IN T27 S R3 W SEC 2 MONUMENT
IS SOUTH EAST OF INTERSECTION



Reference Marks: