

OFFICE OF THE
DOUGLAS COUNTY SURVEYOR

Station: REANNE

T 27 S, R 3W, Sec 12

Date Set: 1999

Set By (Agency): DCSO

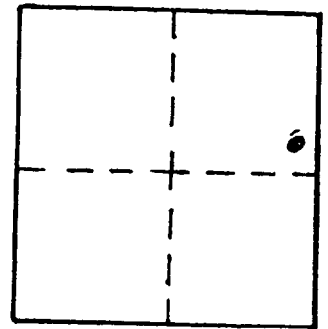
Date Recovered: 7-1-99

Recovered By: RWS SJF

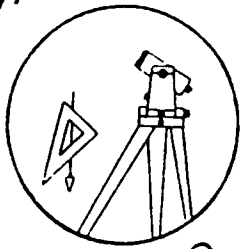
Found New

Reset Not Found

Referenced Destroyed



R-110



R-110

VERTICAL CONTROL

Elevation: 958.73 NGS Line # _____ USGS Line # _____ OSHD Line # _____

Precision: 3rd Agency: DCSO Proj. # 2007 Date: 1999

HORIZONTAL CONTROL CORPSCON6 NAVD88 962.35 FT. CS 66/56

South Zone O.C.S. 27: Y(Northing) _____ X(Easting) _____

South Zone O.C.S. 83: Y(Northing) 582209 X(Easting) 4257211

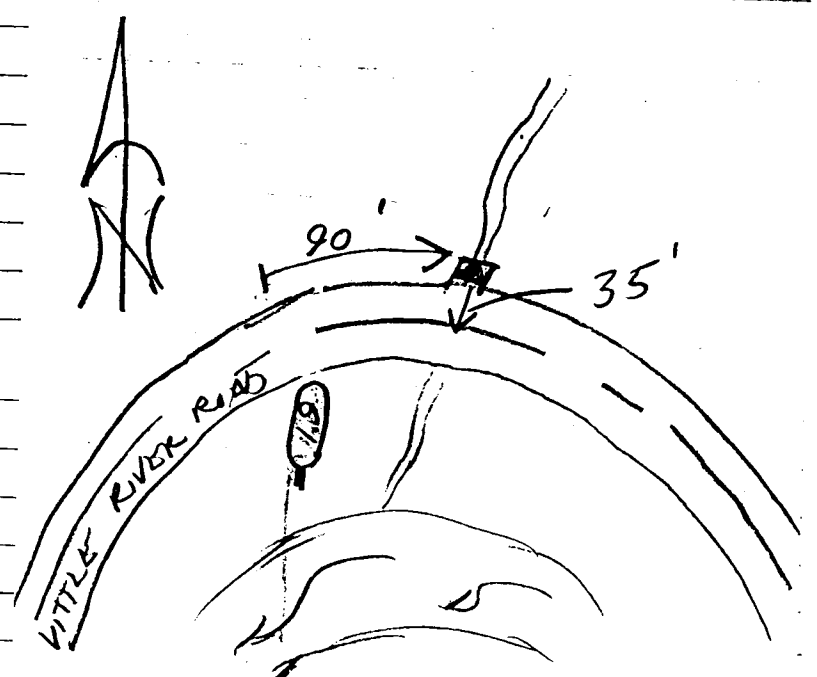
Precision: GIS SCALED Agency: DCSO Proj. # _____ Date: 2014

Approx. ~~NA83~~ ^{DCS27} Geographic Position: Latitude 43°14'14" Longitude 122°59'27"

DESCRIPTION and TO REACH

A DCSO BRASS CAP SCALED "REANNE 1999"
SET IN TOP OF A 36" DIA CONCRETE
CULVERT.

FROM THE INTERSECTION OF NEW BRIDGE RD.
(CO. RD #82A) AND LITTLE RIVER ROAD (CO. RD #17C)
IN T27S R3W SEC 11, PROCEED SOUTHEASTERLY
ALONG LITTLE RIVER ROAD 1.05 MILES TO
MONUMENT ON LEFT.



Reference Marks: