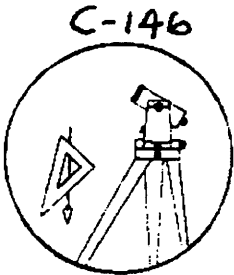
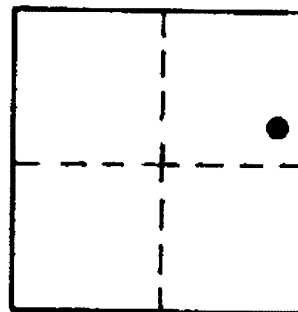


OFFICE OF THE  
DOUGLAS COUNTY SURVEYOR



Station: Cajole  
 Date Set: 1991  
 Set By (Agency): DCSO  
 Date Recovered: 3/11/91  
 Recovered By: SJF - TF  
 Date Recovered: \_\_\_\_\_  
 Recovered By: \_\_\_\_\_  
 Date Recovered: \_\_\_\_\_  
 Recovered By: \_\_\_\_\_

T 26 S, R 6W , Sec 22



VERTICAL CONTROL NGVD 29 CORPSCONG NAVD 88 426.861 FT  
 Elevation: 423.388 NGS Line # \_\_\_\_\_ USGS Line # \_\_\_\_\_ OSHD Line # \_\_\_\_\_  
 Precision: 2nd order Agency: DCSO Proj. # 2007 Date: 1991

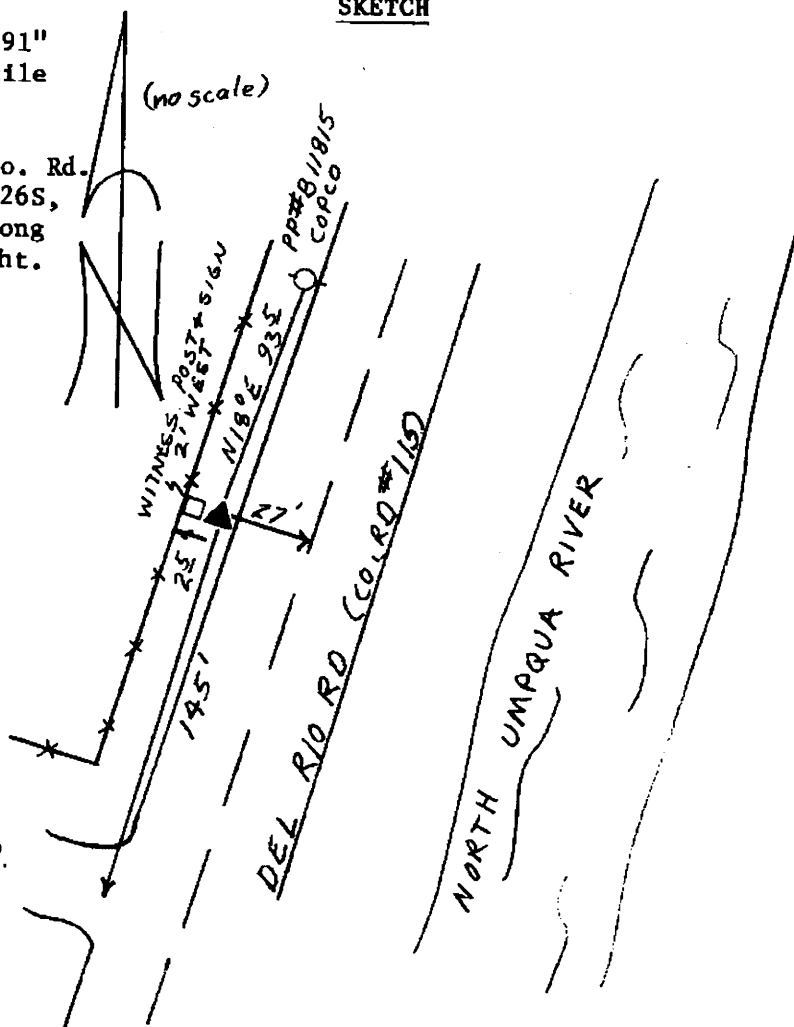
HORIZONTAL CONTROL  
 South Zone O.C.S. 27: Y(Northing) \_\_\_\_\_ X(Easting) \_\_\_\_\_  
 South Zone O.C.S. 83: Y(Northing) \_\_\_\_\_ X(Easting) \_\_\_\_\_  
 Precision: \_\_\_\_\_ Agency: \_\_\_\_\_ Proj. # \_\_\_\_\_ Date: \_\_\_\_\_  
 Approx. NAD 83 Geographic Position: Latitude \_\_\_\_\_ Longitude \_\_\_\_\_

DESCRIPTION and TO REACH

A standard DCSO disk stamped "Cajole 1991" set in a 8" x 40" concrete filled belltile protruding 4" from the ground.

From the intersection of Del Rio Rd. (Co. Rd. #115) and Brozio Rd. (Co. Rd. #89) in T26S, R6W, sec. 14. Proceed southwesterly along Del Rio Rd. 0.70 mi. to mon. on the right.

SKETCH



Reference Marks:

PRIVATE DR.  
# 2901

Note: For further information, contact the Douglas County Surveyor's Office, Room 205 Douglas County Justice Building, Roseburg, OR 97470. Phone 440-4278. Douglas County residents outside the Roseburg calling area, dial toll free 1-800-452-0991.