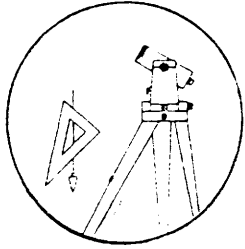
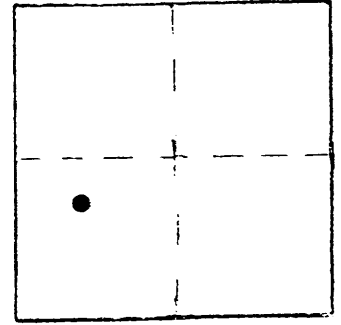


OFFICE OF THE
DOUGLAS COUNTY SURVEYOR

B-119



Station: BUNTON T 26 S, R 5 W, Sec 7
Set By (Agency): DCSO
Date Set: 1989
Recovered By RWS, SJF
Date Recovered 5/9/89
Recovered By _____
Date Recovered _____
Recovered By _____
Date Recovered _____



VERTICAL CONTROL

Elevation: 466.930 NGS Line # _____ USGS Line # _____ OSHD Line # _____
Precision: 2nd Agency: DCSO Proj. # 2007 Date: 1990

HORIZONTAL CONTROL CORPSCON6 NAVD88 470.427 FT.

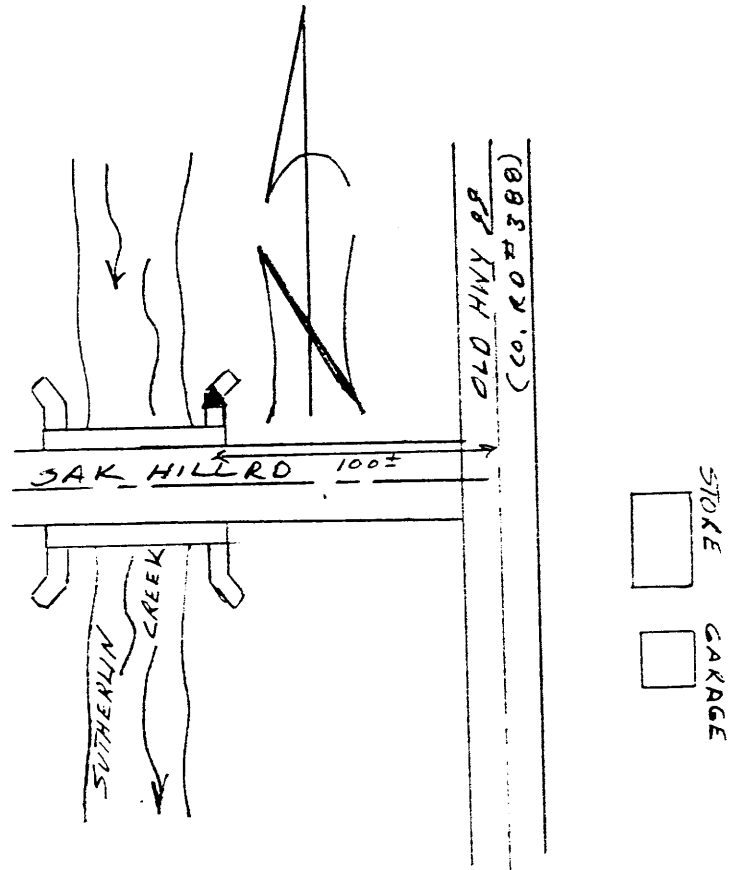
South Zone State Plane Coordinates: Y(Northing) 616061 X(Easting) 4165244
Precision: GIS SCALED Agency: DCSO Proj. # _____ Date: 2014
Approximate Geographic Position: Latitude _____ Longitude _____

DESCRIPTION and TO REACH

A DCSO drillcap stamped "BUNTON 1989" set in top of northeast wingwall of bridge abutment.

SKETCH

From the intersection of Old Highway 99 (Co.Rd.#388) and Oak Hill Rd. (Co.Rd.#32) in T26S,R5W,Sec.7, proceed westerly along Oak Hill Rd. approx. 100 ft. to bridge over Sutherlin Creek, and monument at north east corner.



B-119

Reference Marks:

Note: For further information, contact the Douglas County Surveyor's Office, Room 205 Douglas County Justice Building, Roseburg, OR 97470. Phone 440-4278. Douglas County residents outside the Roseburg calling area, dial toll free 1-800-452-0991.