

OFFICE OF THE
DOUGLAS COUNTY SURVEYOR

Station: ZACK

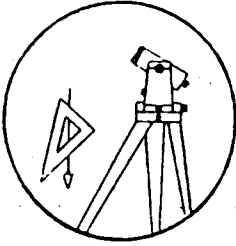
T 26 S, R 04W, Sec 19

Date Set: 1999

Set By (Agency): DCSO

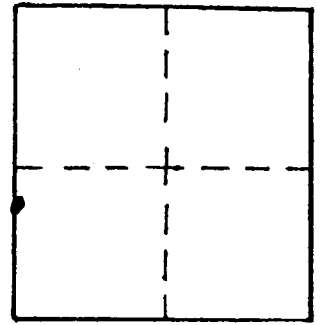
Date Recovered: 5/20/99

Recovered By: RWS, SJF



Z-017

- Found
- New
- Reset
- Not Found
- Referenced
- Destroyed



VERTICAL CONTROL

Elevation: 577.96 NGS Line # _____ USGS Line # _____ OSHD Line # _____

Precision: 3rd Agency: DCSO Proj. # 2007 Date: 1999

HORIZONTAL CONTROL CORPSCON6 NAVD88 581.48 FT. CS66/37

South Zone O.C.S. 27: Y(Northing) _____ X(Easting) _____

South Zone O.C.S. 83: Y(Northing) 604510 X(Easting) 4125428

Precision: GIS SCALED Agency: DCSO Proj. # _____ Date: 2014

Approx. NAD 83 Geographic Position: Latitude 43° 17' 35" Longitude 123° 13' 32"

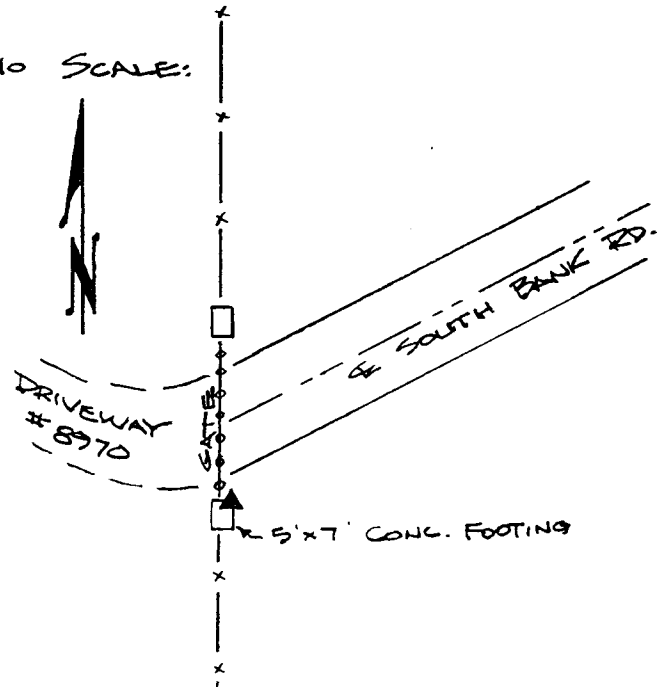
DESCRIPTION and TO REACH

57.1-

A 3 INCH DIAMETER DCSO DRILL CAP STAMED "ZACK 1999" SET FLUSH NEAR NORTHEAST CORNER OF 5x7 FOOT CONCRETE FOOTING OF RIVER STONE GATEPOST.

FROM THE INTERSECTION OF WHISTLERS PARK RD. (Co. Rd #244) AND S. BANK RD. (A PRIVATE ACCESS ROAD) IN T 26S, R 4W, SECTION 18 PROCEED SOUTHWESTERLY ALONG S. BANK ROAD APPROXIMATELY 1.45 MILES TO MONUMENT ON LEFT AT END OF ROADWAY

NO SCALE:



Reference Marks: