

OFFICE OF THE  
DOUGLAS COUNTY SURVEYOR

Station: MYSTIC

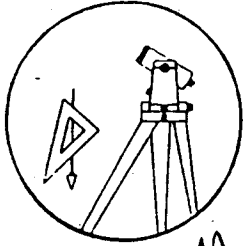
T 26 S, R 3W, Sec 34

Date Set: 1999

Set By (Agency): DCSO

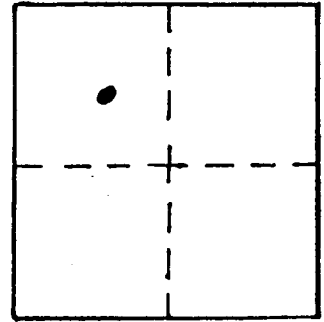
Date Recovered: JUNE 30, 1999

Recovered By: RWS, SJF



M-110

- Found
- New
- Reset
- Not Found
- Referenced
- Destroyed



VERTICAL CONTROL 796.05 CORPSCONG NAVD88 799.62 FT.

Elevation: ~~789.24~~ NGS Line # \_\_\_\_\_ USGS Line # \_\_\_\_\_ OSHD Line # \_\_\_\_\_

Precision: 3rd Agency: DCSO Proj. # 2007 Date: 1999

HORIZONTAL CONTROL ELEVATION CORRECTED 12/2002 CS66/56

South Zone O.C.S. 27: Y(Northing) \_\_\_\_\_ X(Easting) \_\_\_\_\_

South Zone O.C.S. 83: Y(Northing) 594097 X(Easting) 4243990

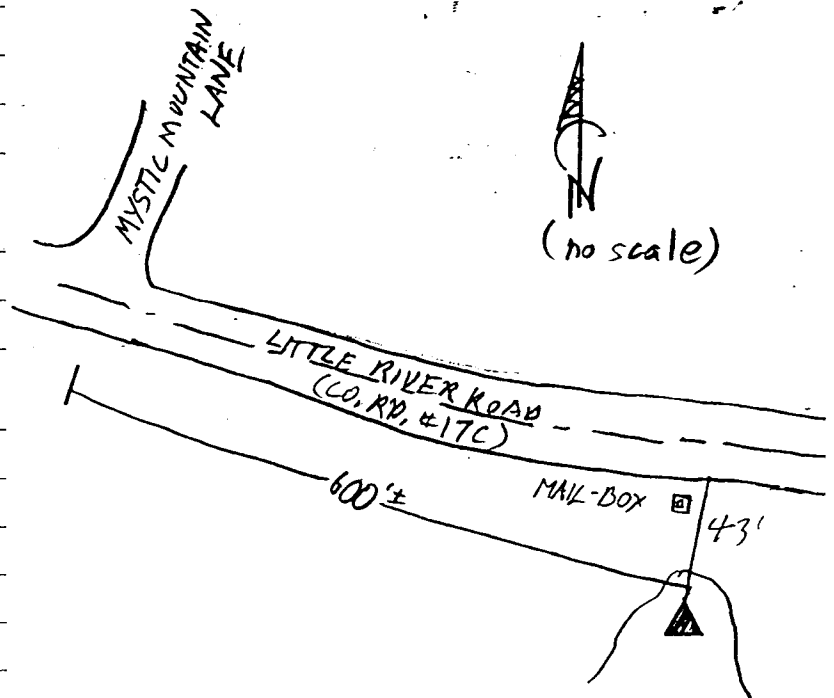
Precision: GIS SCALED Agency: DCSO Proj. # \_\_\_\_\_ Date: 2014

Approx. <sup>DCS 27</sup> ~~NAD 83~~ Geographic Position: Latitude 43°16'07" Longitude 123°02'31"

DESCRIPTION and TO REACH

A 2 3/8 INCH DIAMETER DCSO DRILL CAP STAMPEN "MYSTIC 1999"  
SET FLUSH IN SURFACE OF LARGE LOW OUT-CROPPING OF BEDROCK  
ON SOUTHERLY SHOULDER OF ROADWAY AT TOE OF FILL, 10 FEET LOWER  
THAN ROAD SURFACE.

FROM THE INTERSECTION OF BUCKHORN RD. (CO. RD. #17) AND  
LITTLE RIVER RD. (CO. RD. #17C) IN T26S, R3W, SEC. 30 PROCEED  
SOUTHEASTERLY ALONG LITTLE RIVER RD. APPROXIMATELY 3.15 MILES  
TO MONUMENT ON RIGHT.



Reference Marks: