

OFFICE OF THE  
DOUGLAS COUNTY SURVEYOR

Station: W 739

T25S R5W Sec. 9

Date Set: 1987

Set By (Agency): NGS

DCSO Designation: W-057

Date Recovered: 2-10-93

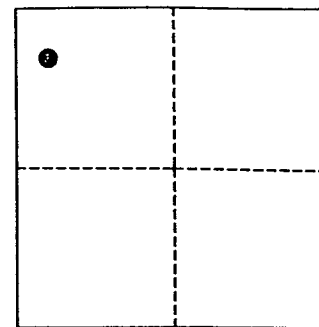
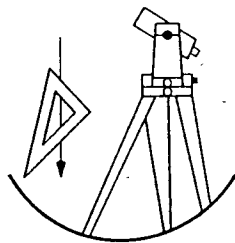
Recovered By: RWS SJF

Date Recovered: \_\_\_\_\_

Recovered By: \_\_\_\_\_

Date Recovered: \_\_\_\_\_

Recovered By: \_\_\_\_\_



VERTICAL CONTROL

~~NAVD 88~~  
~~NGVD 29~~ Elevation: 509.459 FEET      NAVD 88 Elevation: 155.283 METERS

NGS Line # L25035    USGS LINE # \_\_\_\_\_    OSHD Line # \_\_\_\_\_    FILE # \_\_\_\_\_

Precision: 1ST ORDER    Agency: NGS    Proj: \_\_\_\_\_    Date: 1988

HORIZONTAL CONTROL

O.C.S. 27    Y(Northing): \_\_\_\_\_    O.C.S. 83    Y(Northing): 649601

(South Zone)    X(Easting): \_\_\_\_\_    (South Zone)    X(Easting): 4176070

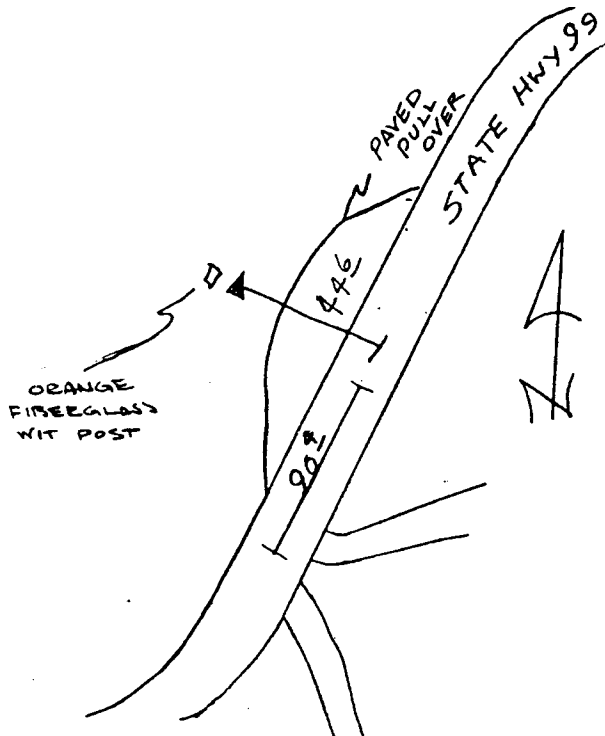
Precision: GIS SCALED    Agency: DCSO    Proj: \_\_\_\_\_    Date: 2014

Approx. O.C.S. 27 Geographic Position:    Latitude: 43°24'52"    Longitude: 123°18'14"

Approx. O.C.S. 83 Geographic Position:    Latitude: \_\_\_\_\_    Longitude: \_\_\_\_\_

Found: A 9/16 inch diameter stainless steel rod under a 7 inch diameter aluminum access cover, access rim stamped "W 739 1987".

To reach: From the intersection of State Hwy 99 and Co. Rd. #22 (Oak St.) in T25S R5W Sec4 at Oakland, proceed southerly along State Hwy 99 0.7 miles to monument on right.



Note: For further information contact the Douglas County Surveyors Office, Room 205 Douglas County Justice Building, Roseburg, OR 97470. Phone 440-4272. Douglas County Residents outside Roseburg calling area, dial toll free 1-800-477-0991.