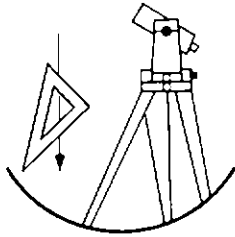
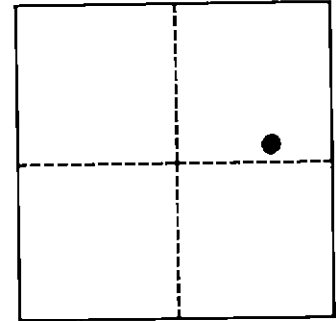


OFFICE OF THE
DOUGLAS COUNTY SURVEYOR



Station: U-18
 Date Set: 1972
 Set By (Agency): DCSO
 DCSO Designation: U-019
 Date Recovered: 11-17-93
 Recovered By: RWS SJF
 Date Recovered: _____
 Recovered By: _____
 Date Recovered: _____
 Recovered By: _____

T24W R7W Sec. 20



VERTICAL CONTROL

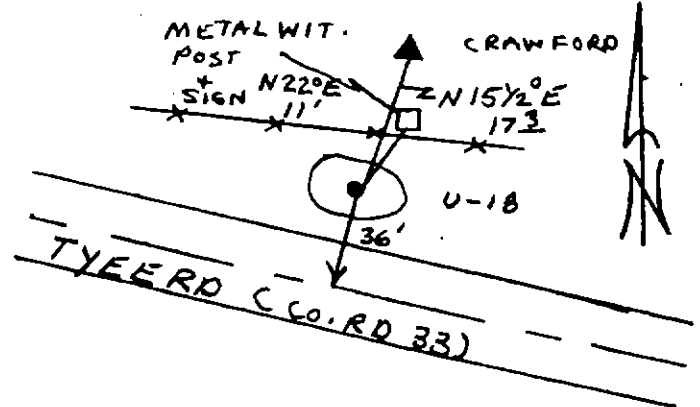
NGVD 29 Elevation: _____ FEET NAVD 88 Elevation: _____ METERS
 NGS Line # _____ USGS LINE # _____ OSHD Line # _____ FILE # _____
 Precision: _____ Agency: _____ Proj: _____ Date: _____

HORIZONTAL CONTROL

O.C.S. 27 Y(Northing): 671,808.06 O.C.S. 83 Y(Northing): 671,773.52
 (South Zone) X(Easting): 1,191,298.52 (South Zone) X(Easting): 4,112,257.63
 Precision: 1/25,000 Agency: DCSO Proj: 2006 Date: 1972
 Approx. O.C.S. 27 Geographic Position: Latitude: 43°28'10" Longitude: 123°32'54"
 Approx. O.C.S. 83 Geographic Position: Latitude: 43°28'10" Longitude: 123°32'54"

Description: A brass stem near the center of a 8'x6'x6' boulder. The brass cap has been removed.

To reach: From the intersection of state Hwy 138 and Tyee Rd. (Co. Rd. #33) in T24S R7W Sec13 proceed southwesterly along Tyee Rd. 5.2 miles to monument on left.



Note: For further information contact the Douglas County Surveyors Office, Room 205 Douglas County Justice Building, Roseburg, OR 97470. Phone 440-4272. Douglas County Residents outside Roseburg calling area, dial toll free 1-800-477-0991.