

OFFICE OF THE
DOUGLAS COUNTY SURVEYOR

Station: M 739

T23S R5W Sec. 21

Date Set: 1987

M-097

Set By (Agency): NGS

DCSO Designation: M-097

Date Recovered: 8-93

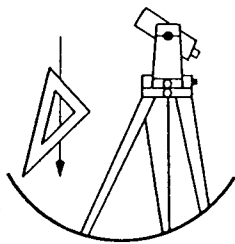
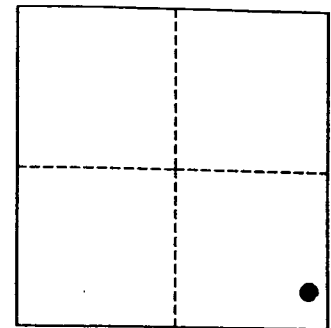
Recovered By: RWS S.JF

Date Recovered: _____

Recovered By: _____

Date Recovered: _____

Recovered By: _____



VERTICAL CONTROL

~~NAVD 88~~ Elevation: 420.978 FEET NAVD 88 Elevation: 128.314 METERS

NGS Line # 125035 USGS LINE # _____ OSHD Line # _____ FILE # _____

Precision: 1ST ORDER Agency: NGS Proj: _____ Date: 1988

HORIZONTAL CONTROL

O.C.S. 27 Y(Northing): _____ O.C.S. 83 Y(Northing): 698844

(South Zone) X(Easting): _____ (South Zone) X(Easting): 4182756

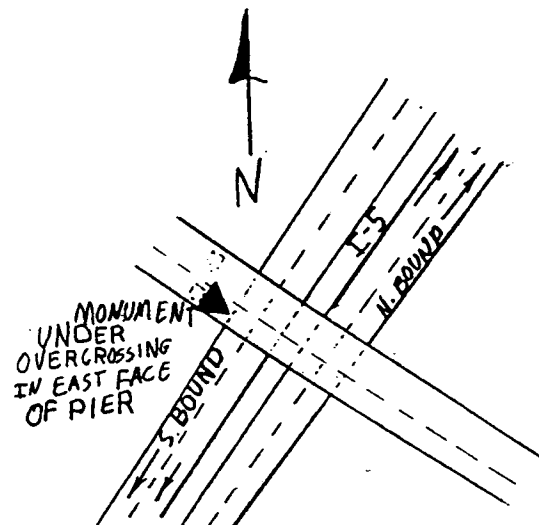
Precision: GIS SCALED Agency: DCSO Proj: _____ Date: 2014

Approx. O.C.S. 27 Geographic Position: Latitude: 43°33'02" Longitude: 123°17'06"

Approx. O.C.S. 83 Geographic Position: Latitude: _____ Longitude: _____

Found: A 3 - 5/8 inch diameter NGS disk stamped "M 739 1987" set flush and vertically approx. 4.5 feet above ground level in easterly face of concrete pier supporting private road over crossing of I-5.

To reach: From the intersection of Eagle Valley Rd. (Co. Rd. #389) and I-5 (also called Yoncalla exit, exit #150) proceed southerly along I-5, 0.95 miles to monument on right at milepoint 149.6



Note: For further information contact the Douglas County Surveyors Office, Room 205 Douglas County Justice Building, Roseburg, OR 97470. Phone 440-4272. Douglas County Residents outside Roseburg calling area, dial toll free 1-800-477-0991.