OFFICE OF THE
DOUGLAS COUNTY SURVEYOR

Station: U-80 T 22 S, R 10W, Sec 21

Set By (Agency): DCSO

Date Set: 1973

Recovered By GQ-RS

Date Recovered 2-16-82

Recovered By

Date Recovered

Recovered By

Date Recovered

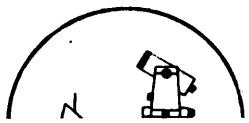

u-083 22S 10W 21
U-80

NAD	741026.09	4021730.59
83	43°38'59"	123°53'59"

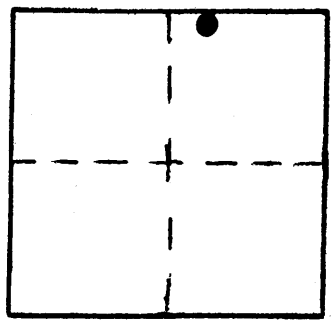

U-083

VERTICAL CONTROL NGVD 29

Elevation: 24.793 NGS Line # USGS Line # OSHD Line #

Precision: 3rd Agency: DCSO Proj. # 2006 Date: 1972

HORIZONTAL CONTROL NAD 27

South Zone State Plane Coordinates: Y(Northing) 741,060.73 X(Easting) 1,100,770.25

Precision: 1/10,000 Agency: DCSO Proj. # 2006 Date: 1973

Approximate Geographic Position: Latitude 43°39'00" Longitude 123°53' 54"

DESCRIPTION and TO REACH

Found: A standard DCSO disk set in boulder stamped "U-80 1973".

To reach: From the intersection of Hwy. 38 & Co. Rd. #3 (in sec. 15 T22S R10W), proceed westerly along Hwy. 38 1.30 miles to monument on the right.

SKETCH

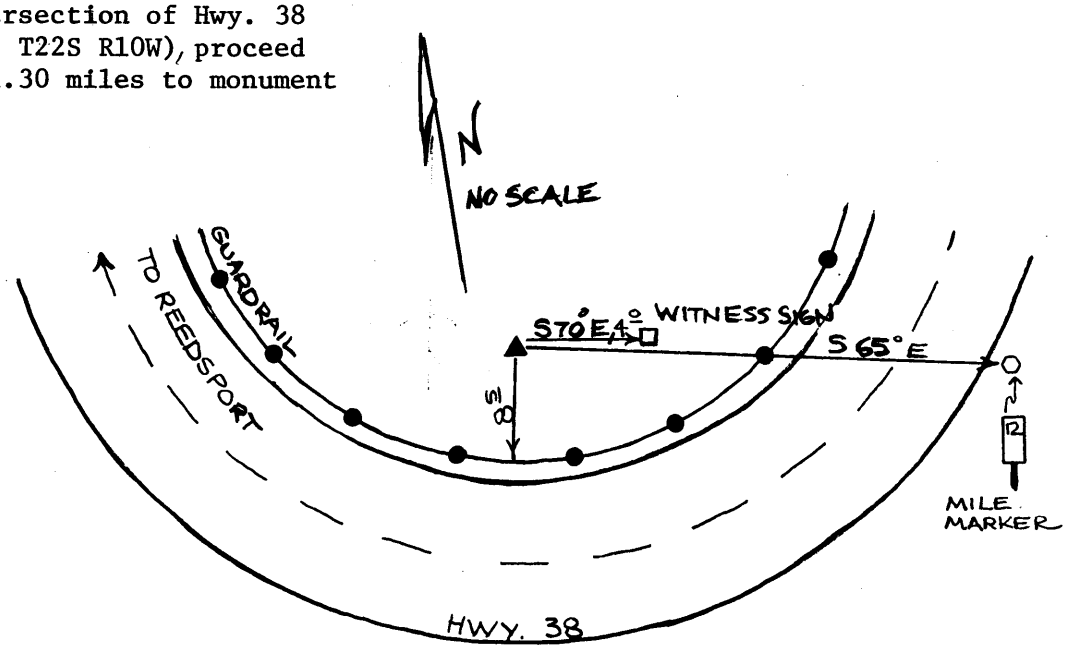

Reference Marks:

Note: For further information, contact the Douglas County Surveyor's Office, Room 205 Douglas County Justice Building, Roseburg, OR 97470. Phone 440-4278. Douglas County residents outside the Roseburg calling area, dial toll free 1-800-452-0991.