
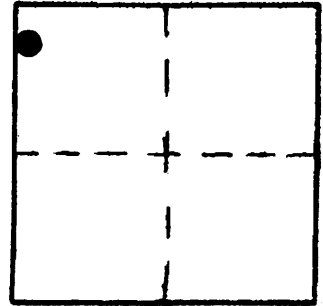


OFFICE OF THE
DOUGLAS COUNTY SURVEYOR

Station: HEAD T 21 S, R 12 W, Sec 27
 Set By (Agency): Army Corps of Eng.
 Date Set: 1957
 Recovered By JMP
 Date Recovered 12/82
 Recovered By _____
 Date Recovered _____
 Recovered By _____
 Date Recovered _____



h-026
HEAD

NAD 771394.81 3963430.96
 83 43°43'35" 124° 7'29"

VERTICAL CONTROL

Elevation: 15.58 FT NAVD 88 NGS Line # _____ USGS Line # _____ OSHD Line # _____
 Precision: CORPSCON6 Agency: _____ Proj. # _____ Date: _____

HORIZONTAL CONTROL

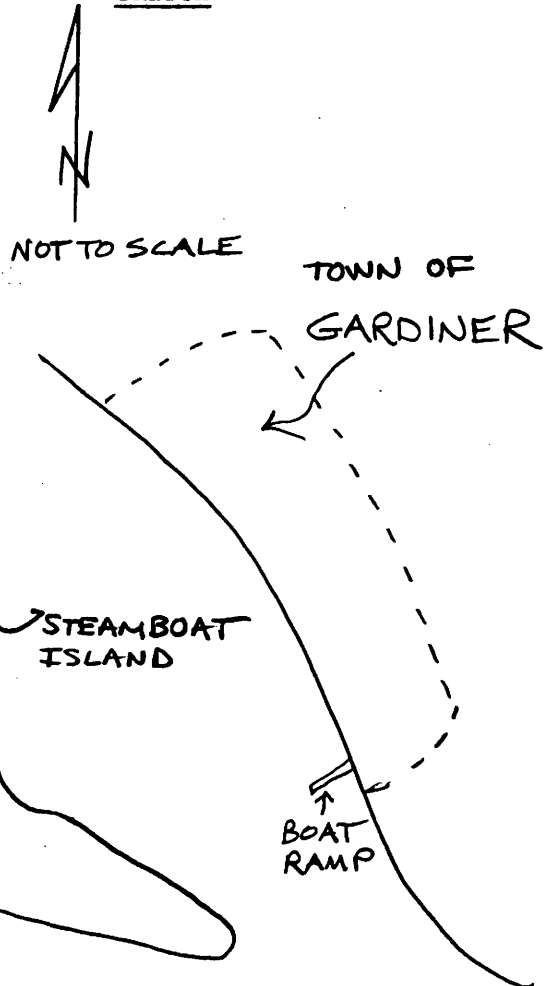
South Zone State Plane Coordinates: Y(Northing) 771,429.94 X(Easting) 1,042,470.42
 Precision: 1/25,000 Agency: DGSO Proj. # 2005-7 Date: 1982
 Approximate Geographic Position: Latitude 43°43'36" Longitude 124°07'24"

DESCRIPTION and TO REACH

Station is an Army Corps of Engineer's brass cap stamped "HEAD 1957" set in a concrete post flush with the ground.

To Reach: From the Gardiner boat ramp in S.22 T21S, R12W, take boat around the southerly tip of Steamboat Island and proceed along southwesterly shoreline in a northwesterly direction to the southwest point of the island. This area is also the high point of the island. Station is located approximately 100 ft. from shore and northerly of the highest point of land.

SKETCH



Reference Marks:

Note: For further information, contact the Douglas County Surveyor's Office, Room 205 Douglas County Justice Building, Roseburg, OR 97470. Phone 440-4278. Douglas County residents outside the Roseburg calling area, dial toll free 1-800-452-0991.