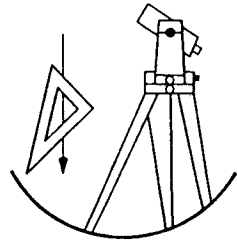
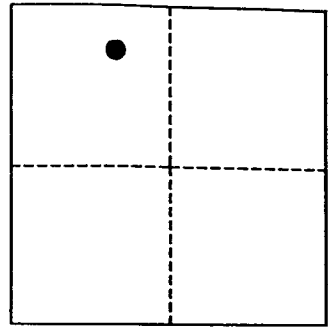


OFFICE OF THE
DOUGLAS COUNTY SURVEYOR
Z-015



Station: Z 747
 Date Set: 1987
 Set By (Agency): NGS
 DCSO Designation: Z-015
 Date Recovered: 8-93
 Recovered By: SJF RWS
 Date Recovered: _____
 Recovered By: _____
 Date Recovered: _____
 Recovered By: _____

T32W R5W Sec.22



VERTICAL CONTROL

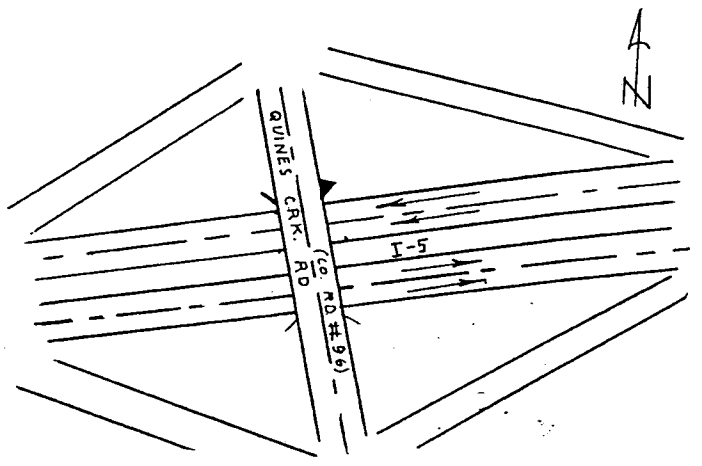
~~NAVD 88~~
 NAVD 88 Elevation: 1578.383 FEET NAVD 88 Elevation: 481.091 METERS
 NGS Line # 125042 USGS LINE # _____ OSHD Line # _____ FILE # _____
 Precision: 1ST ORDER Agency: NGS Proj: _____ Date: 1988

HORIZONTAL CONTROL

O.C.S. 27 Y(Northing): _____ O.C.S. 83 Y(Northing): 417774
 (South Zone) X(Easting): _____ (South Zone) X(Easting): 4175146
 Precision: 615 SCALED Agency: DCSO Proj: _____ Date: 2014
 Approx. O.C.S. 27 Geographic Position: Latitude: 42°46'45" Longitude: 123°16'43"
 Approx. O.C.S. 83 Geographic Position: Latitude: _____ Longitude: _____

Found: A 3 - 5/8 inch diameter NGS disk stamped "Z 747 1987" set flush in a wing wall at the northeast corner of bridge of I-5.

To reach: Go to the intersection of I-5 and Quines Creek Rd. (Co. Rd. #96) at exit 83 in T32S R5W Sec22.



Note: For further information contact the Douglas County Surveyors Office, Room 205 Douglas County Justice Building, Roseburg, OR 97470. Phone 440-4272. Douglas County Residents outside Roseburg calling area, dial toll free 1-800-477-0991.