

OFFICE OF THE
DOUGLAS COUNTY SURVEYOR

Station: Z 738

T21W R4W Sec.16

Date Set: 1987

Set By (Agency): NGS

DCSO Designation: Z-014

Date Recovered: 7-14-93

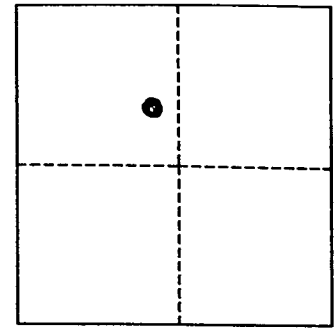
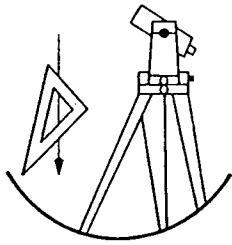
Recovered By: SJF

Date Recovered: _____

Recovered By: _____

Date Recovered: _____

Recovered By: _____



VERTICAL CONTROL

~~NAVD 88~~
~~NGVD 29~~ Elevation: 497.306 FEET NAVD 88 Elevation: 151.579 METERS

NGS Line # L25035 USGS LINE # _____ OSHD Line # _____ FILE # _____

Precision: 1ST ORDER Agency: NGS Proj: _____ Date: 1988

HORIZONTAL CONTROL

O.C.S. 27 Y(Northing): _____ O.C.S. 83 Y(Northing): 767713

(South Zone) X(Easting): _____ (South Zone) X(Easting): 4212450

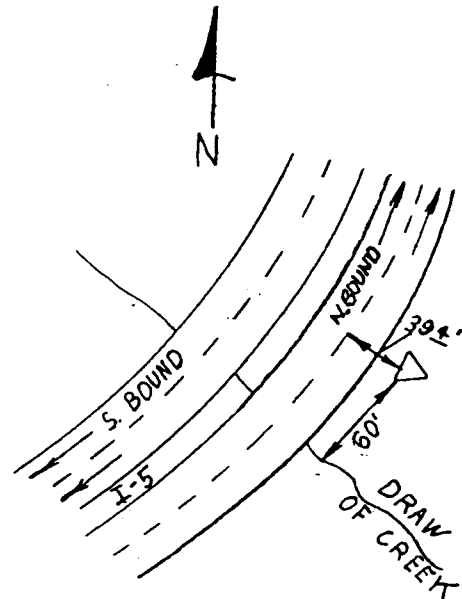
Precision: GIS SCALED Agency: DCSO Proj: _____ Date: 2014

Approx. O.C.S. 27 Geographic Position: Latitude: 43°44'50" Longitude: 123°10'46"

Approx. O.C.S. 83 Geographic Position: Latitude: _____ Longitude: _____

Found: A 9/16 inch diameter stainless steel rod set under a 6 - 7/8 inch diameter aluminum collar and access cover, set in concrete; rim of access cover collar is stamped "Z 738 1987" flush with ground.

To reach: From the under crossing of Bear Creek Rd. (Co. Rd. #62) and I-5, i.e. exit 163 (T21S R4W Sec19) proceed northerly along I-5 approx. 1.95 miles to mile point 165.4 and monument on right.



Note: For further information contact the Douglas County Surveyors Office, Room 205 Douglas County Justice Building, Roseburg, OR 97470. Phone 440-4272. Douglas County Residents outside Roseburg calling area, dial toll free 1-800-477-0991.