

OFFICE OF THE
DOUGLAS COUNTY SURVEYOR

Station: Y 747

T32W R5W Sec.14

Date Set: 1987

Set By (Agency): NGS

DCSO Designation: Y-024

Date Recovered: 8-93

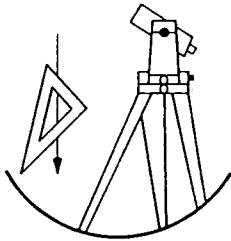
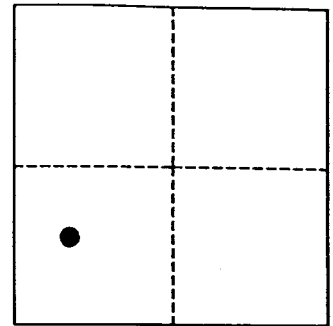
Recovered By: RWS SJF

Date Recovered: _____

Recovered By: _____

Date Recovered: _____

Recovered By: _____



VERTICAL CONTROL

~~NAVD 88~~ Elevation: 1544.547 FEET NAVD 88 Elevation: 480.778 METERS

NGS Line # 125042 USGS LINE # _____ OSHD Line # _____ FILE # _____

Precision: 1ST ORDER Agency: NGS Proj: _____ Date: 1988

HORIZONTAL CONTROL

O.C.S. 27 Y(Northing): _____ O.C.S. 83 Y(Northing): 420672

(South Zone) X(Easting): _____ (South Zone) X(Easting): 4172534


Precision: G/S SCALED Agency: DCSO Proj: _____ Date: 2014

Approx. O.C.S. 27 Geographic Position: Latitude: 42°47'15" Longitude: 123°15'45"

Approx. O.C.S. 83 Geographic Position: Latitude: _____ Longitude: _____

Found: A 3 - 5/8 inch diameter NGS disk stamped "Y 747 1987" set flush in small horizontal surface of a large rock cut bank approx. 2 - 1/2 feet above ground.

To reach: From the Cow Creek Rd. (Co. Rd. #36) over crossing of I-5 (at exit 88) T32S R5W Sec.11 proceed southerly along I-5 approx. 0.95 miles to monument on right.



Note: For further information contact the Douglas County Surveyors Office, Room 205 Douglas County Justice Building, Roseburg, OR 97470. Phone 440-4272. Douglas County Residents outside Roseburg calling area, dial toll free 1-800-477-0991.