

OFFICE OF THE  
DOUGLAS COUNTY SURVEYOR

Station: Y 739

T25W R5W Sec.29

Date Set: 1987

Set By (Agency): NGS

DCSO Designation: Y-023

Date Recovered: 8-93

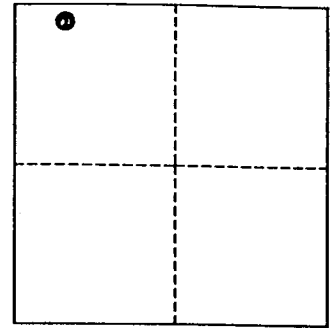
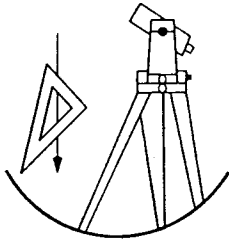
Recovered By: RWS SJF

Date Recovered: \_\_\_\_\_

Recovered By: \_\_\_\_\_

Date Recovered: \_\_\_\_\_

Recovered By: \_\_\_\_\_



VERTICAL CONTROL

~~NGVD 29~~ <sup>NAVD 88</sup> Elevation: 507.569 FEET      NAVD 88 Elevation: 154.707 METERS

NGS Line # 125035      USGS LINE # \_\_\_\_\_      OSHD Line # \_\_\_\_\_      FILE # \_\_\_\_\_

Precision: 1ST ORDER      Agency: NGS      Proj: \_\_\_\_\_      Date: 1988

HORIZONTAL CONTROL

O.C.S. 27      Y(Northing): \_\_\_\_\_      O.C.S. 83      Y(Northing): 634812

(South Zone)      X(Easting): \_\_\_\_\_      (South Zone)      X(Easting): 4170767

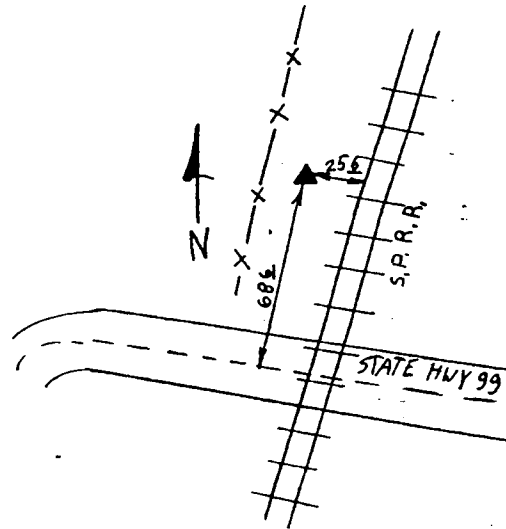
Precision: GIS SCALED      Agency: DCSO      Proj: \_\_\_\_\_      Date: 2014

Approx. O.C.S. 27 Geographic Position:      Latitude: 43°22'26"      Longitude: 123°19'20"

Approx. O.C.S. 83 Geographic Position:      Latitude: \_\_\_\_\_      Longitude: \_\_\_\_\_

Found: A 9/16 inch diameter stainless steel rod under a 6 - 5/8 inch diameter aluminum collar with access cover, set in concrete, rim of access collar stamped "Y 739 1987" flush with ground.

To reach: From the intersection of State Hwy 99 (Co. Rd. 388) and Comstock Rd. (Co. Rd. 154) at I-5 exit 135 in T25S R5W Sec30, proceed northerly along Hwy 99, 0.5 mile to SPRR crossing, monument is approx. 70 feet north along SPRR, on west side of tracks



Note: For further information contact the Douglas County Surveyors Office, Room 205 Douglas County Justice Building, Roseburg, OR 97470. Phone 440-4272. Douglas County Residents outside Roseburg calling area, dial toll free 1-800-477-0991.