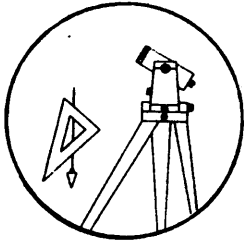


OFFICE OF THE
DOUGLAS COUNTY SURVEYOR



Station: Y 565 T 30 S, R 5 W., Sec 5

Set By (Agency): OSHD

Date Set: 1958

Recovered By RWS, SJF

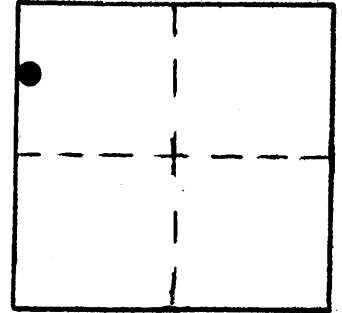
Date Recovered 2/25/85

Recovered By _____

Date Recovered _____

Recovered By _____

Date Recovered _____



Y-014

VERTICAL CONTROL NGVD 29

Elevation: 626.80 ft. NGS Line # _____ USGS Line # _____ OSHD Line # 369

Precision: 3rd Agency: OSHD Proj. # _____ Date: 1980

HORIZONTAL CONTROL

South Zone State Plane Coordinates: Y(Northing) _____ X(Easting) _____

Precision: _____ Agency: _____ Proj. # _____ Date: _____

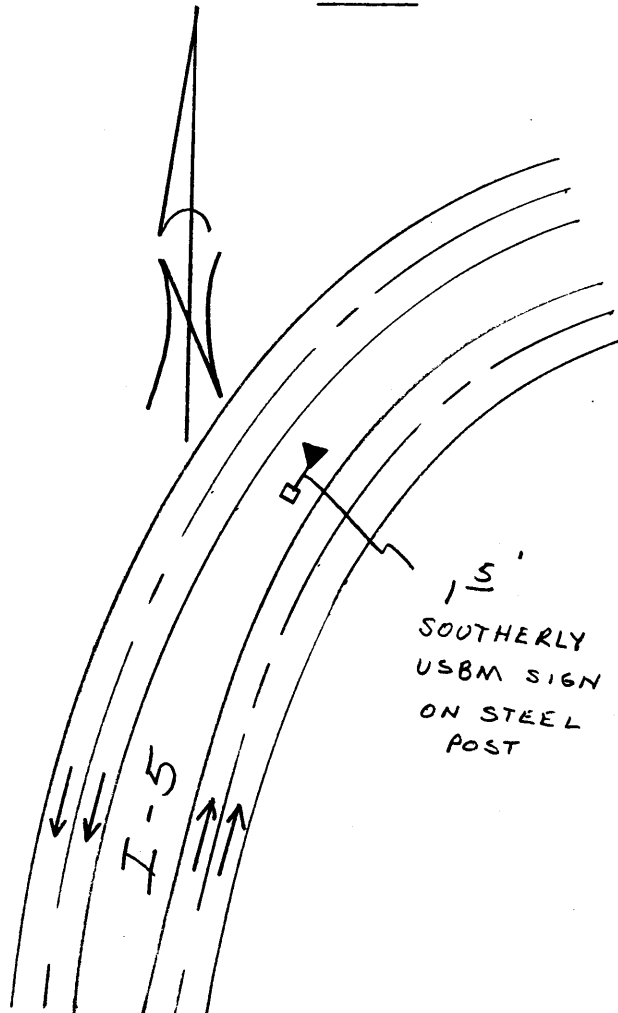
Approximate Geographic Position: Latitude _____ Longitude _____

DESCRIPTION and TO REACH

An OSHD disk stamped "Y 565 1958"
set in a 1-foot square concrete
post 6 inches below ground.

From the Weaver Road (County
Road #41) overcrossing of I-5 at Exit
106 in T. 29 S., R. 5 W., Sec. 32
proceed southerly along I-5,
1.15 miles to monument on left
in center of I-5 median strip.

SKETCH



Reference Marks:

Note: For further information, contact the Douglas County Surveyor's Office, Room 205
Douglas County Justice Building, Roseburg, OR 97470. Phone 440-4278. Douglas
County residents outside the Roseburg calling area, dial toll free 1-800-452-0991.