

OFFICE OF THE
DOUGLAS COUNTY SURVEYOR

Station: X 747

T32S R5W Sec. 11

Date Set: 1987

Set By (Agency): NGS

DCSO Designation: X-057

Date Recovered: 8-93

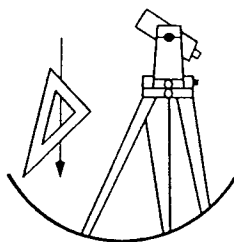
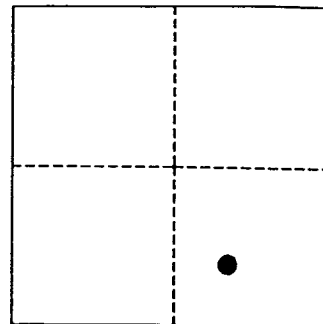
Recovered By: RWS SJF

Date Recovered: _____

Recovered By: _____

Date Recovered: _____

Recovered By: _____



VERTICAL CONTROL

~~NGVD 29~~ NAVD 88

Elevation: 1676.795 FEET

NAVD 88 Elevation: 511.087 METERS

NGS Line # L25042 USGS LINE # _____ OSHD Line # _____ FILE # _____

Precision: 1ST ORDER Agency: NGS Proj: _____ Date: 1988

HORIZONTAL CONTROL

O.C.S. 27 Y(Northing): _____ O.C.S. 83 Y(Northing): 425376

(South Zone) X(Easting): _____ (South Zone) X(Easting): 4182269

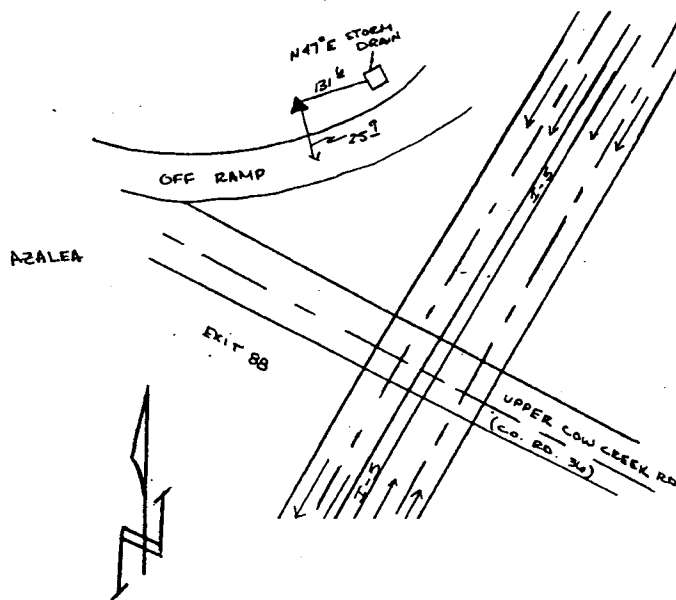
Precision: GIS SCALED Agency: DCSO Proj: _____ Date: 2014

Approx. O.C.S. 27 Geographic Position: Latitude: 42°48'01" Longitude: 123°15'14"

Approx. O.C.S. 83 Geographic Position: Latitude: _____ Longitude: _____

Found: A 3 - 5/8 inch diameter NGS disk stamped "X 747 1987" set flush in a rock.

To reach: Go to the intersection of Upper Cow Creek Rd. (Co. Rd. #36) and I-5 in T32S R5W Sec11 (exit 88). Monument is along the south bound off ramp approx. 400 feet northerly of intersection, on westerly side of off ramp.



Note: For further information contact the Douglas County Surveyors Office, Room 205 Douglas County Justice Building, Roseburg, OR 97470. Phone 440-4272. Douglas County Residents outside Roseburg calling area, dial toll free 1-800-477-0991.