

OFFICE OF THE
DOUGLAS COUNTY SURVEYOR

Station: X-051

T 29 S, R 5 W, Sec 24

Date Set: 1992

Set By (Agency): DCSO

DCSO Designation: X-051

Date Recovered: 7/92

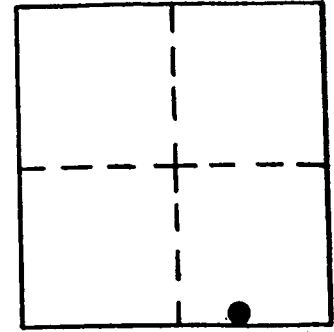

Recovered By: TF HS

Date Recovered: _____

Recovered By: _____

Date Recovered: _____

Recovered By: _____



VERTICAL CONTROL CORPSCON6 NAVD88 817.476 FT.

Elevation: 814.074 NGS Line # _____ USGS Line # _____ OSHD Line # _____

Precision: 2ND ORDER Agency: DCSO Proj. # 2007 Date: 1992

CS 66/47

HORIZONTAL CONTROL

O.C.S. 27 Y(Northing): _____ O.C.S. 83 Y(Northing): 507941

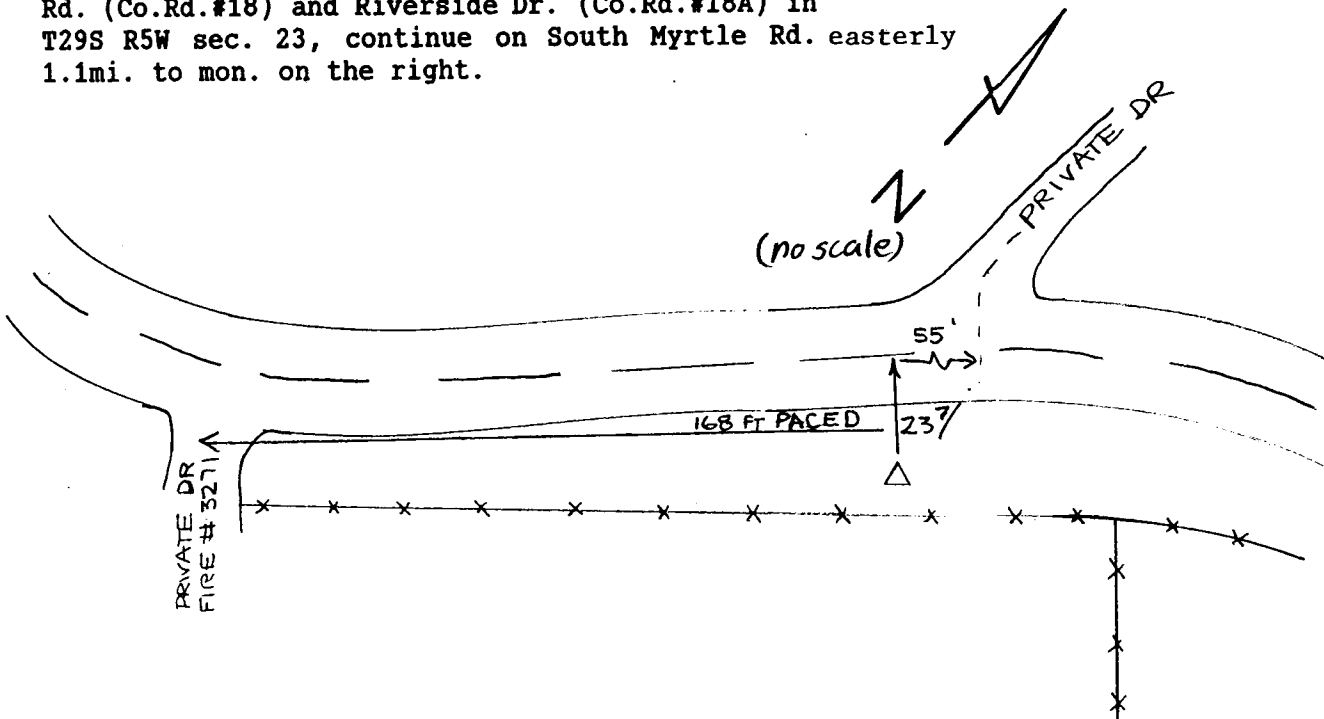
South Zone X(Easting): _____ South Zone X(Easting): 4190430

Precision: SCALED Agency: DCSO Proj. # _____ Date: 2014

Approx. NAD 83 Geographic Position: Latitude 43°01'40" Longitude 123°13'56"
Scaled 27

Set: A standard DCSO disk stamped "X-052 1992"
set in a 6" x 36" corrugated sewer pipe protruding
2" from the ground and filled with concrete.

To reach: From the intersection of South Myrtle
Rd. (Co.Rd.#18) and Riverside Dr. (Co.Rd.#18A) in
T29S R5W sec. 23, continue on South Myrtle Rd. easterly
1.1mi. to mon. on the right.



Note: For possible further information contact the Douglas County Surveyors Office,
Room 205 Douglas County Justice Building, Roseburg, OR 97470. Phone 440-4272.
Douglas County residents outside the Roseburg calling area, dial toll free
1-800-477-0991.