

Date Set: 1992

Set By (Agency): DCSO

DCSO Designation: X-049

Date Recovered: 7/92

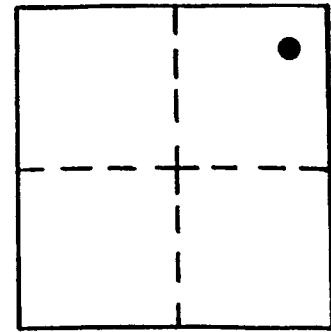

Recovered By: TF HS

Date Recovered: _____

Recovered By: _____

Date Recovered: _____

Recovered By: _____



VERTICAL CONTROL CORPSCON6 NAVD88 790.009 FT.

Elevation: 786.613 NGS Line # _____ USGS Line # _____ OSHD Line # _____

Precision: 2ND ORDER Agency: DCSO Proj. # 2007 Date: 1992

HORIZONTAL CONTROL

O.C.S. 27 Y(Northing): _____ O.C.S. 83 Y(Northing): 506368

South Zone X(Easting): _____ South Zone X(Easting): 4196628

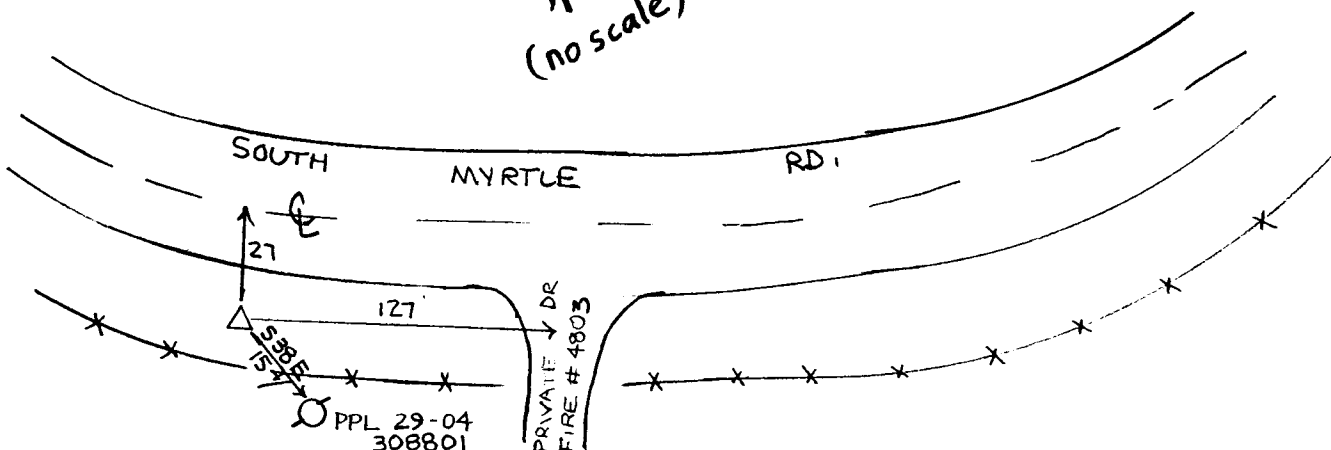

Precision: ^{GIS} SCALED Agency: DCSO Proj. # _____ Date: 2014

Approx. NAD ~~83~~ Geographic Position: Latitude 43°01'26" Longitude 123°12'33"
Scaled 27

Set: A standard DCSO disk stamped "X-049 1992" set in a 6" x 36" corrugated sewer pipe protruding 3" from the ground and filled with concrete.

To reach: From the intersection of South Myrtle Rd. (Co.Rd.#18) and Riverside Dr. (Co.Rd.#18A) in T29S R5W sec. 23, continue on South Myrtle Rd. easterly 2.5mi. to mon. on the right.

4196628.33
506368.10



Note: For possible further information contact the Douglas County Surveyors Office, Room 205 Douglas County Justice Building, Roseburg, OR 97470. Phone 440-4272. Douglas County residents outside the Roseburg calling area, dial toll free 1-800-477-0991.