

Date Set: 1992

Set By (Agency): DCSO

DCSO Designation: X-043

Date Recovered: 6\11\92

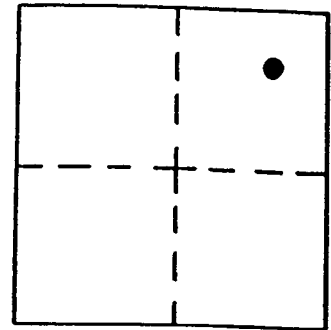

Recovered By: TF HS

Date Recovered: _____

Recovered By: _____

Date Recovered: _____

Recovered By: _____



VERTICAL CONTROL CORPSCON6 NAVD88 910.605 FT.

Elevation: 907.178

NGS Line # _____ USGS Line # _____ OSHD Line # _____

Precision: 2ND ORDER Agency: DCSO

Proj. # 2007

Date: 1992

HORIZONTAL CONTROL

CS 66147

O.C.S. 27 Y(Northing): _____

O.C.S. 83 Y(Northing): 510135

South Zone X(Easting): _____

South Zone X(Easting): 4216015

Precision: ^{G15} ~~SCALED~~ Agency: DCSO

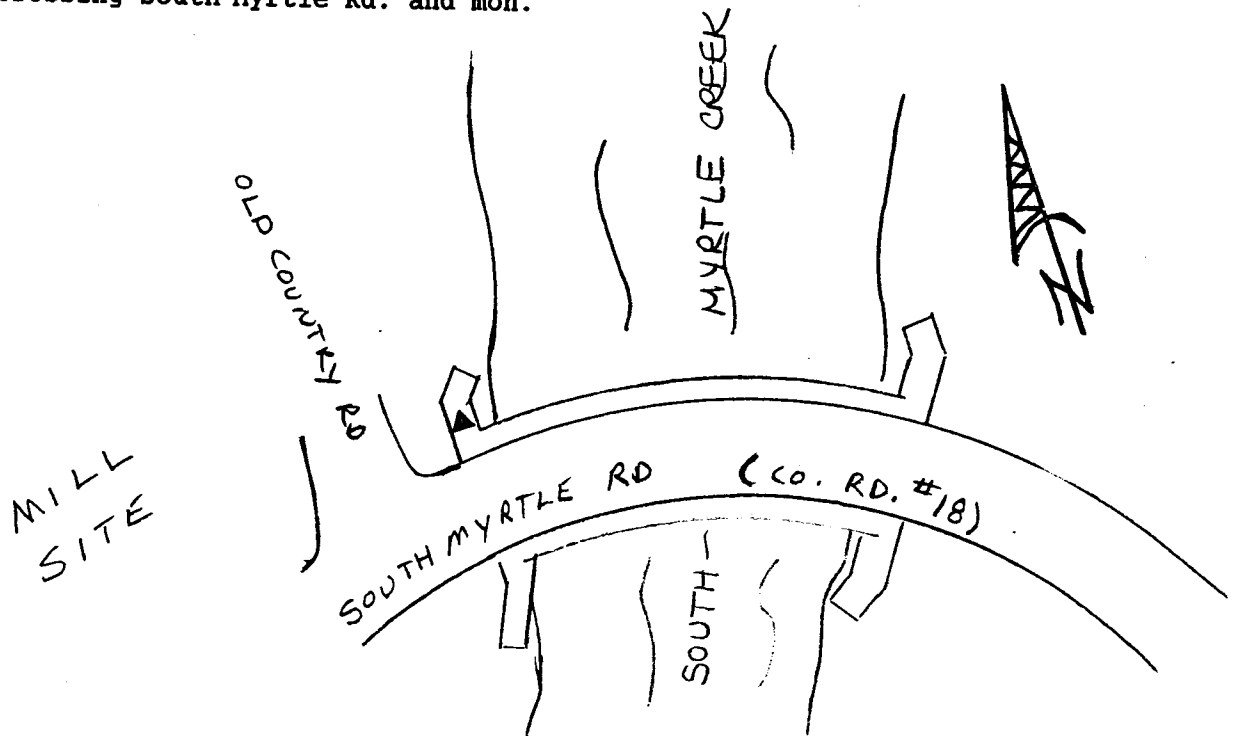
Proj. # _____

Date: 2014

Approx. NAD ~~83~~ Geographic Position: Latitude 43°02'10" Longitude 123°08'14"
Scaled 27

Set: A standard DCSO disk stamped "X-043 1992"
set in a concrete bridge abutment.

Reach: From the intersection of South Myrtle Rd.
(Co.Rd.#18) and Riverside Dr. (Co.Rd.#18A) in T29S
R5W sec. 23, continue on South Myrtle Rd. to MP
8.8 and bridge crossing South Myrtle Rd. and mon.
on the left.



Note: For possible further information contact the Douglas County Surveyors Office,
Room 205 Douglas County Justice Building, Roseburg, OR 97470. Phone 440-4272.
Douglas County residents outside the Roseburg calling area, dial toll free
1-800-477-0991.