

Date Set: 1992

Set By (Agency): DCSO

DCSO Designation: X-042

Date Recovered: 6\11\92


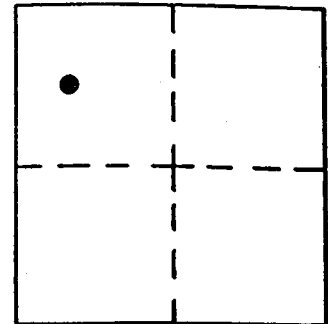
Recovered By: TF HS

Date Recovered: \_\_\_\_\_

Recovered By: \_\_\_\_\_

Date Recovered: \_\_\_\_\_

Recovered By: \_\_\_\_\_



VERTICAL CONTROL

CORPCON 6 NAVD 88 933.068 FT

Elevation: 929.630 ft. NGS Line # \_\_\_\_\_ USGS Line # \_\_\_\_\_ OSHD Line # \_\_\_\_\_

Precision: 2ND ORDER Agency: DCSO Proj. # 2007 Date: 1992

HORIZONTAL CONTROL

CS 66/47

O.C.S. 27 Y(Northing): \_\_\_\_\_ O.C.S. 83 Y(Northing): 509544

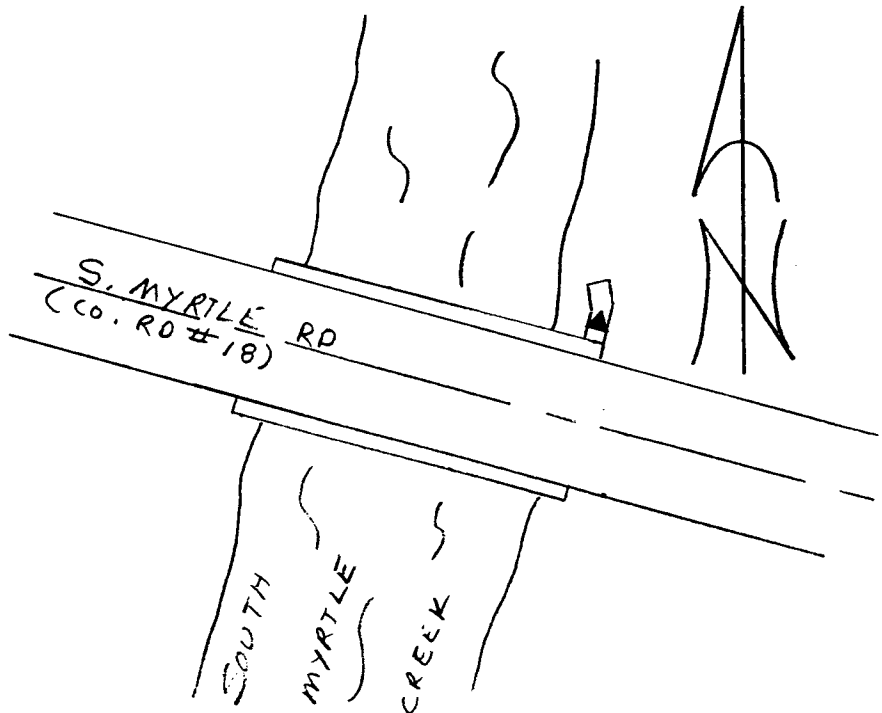
South Zone X(Easting): \_\_\_\_\_ South Zone X(Easting): 4217978

Precision: SCALED Agency: DCSO Proj. # \_\_\_\_\_ Date: 2014

Approx: ~~NAD 83~~ Geographic Position: Latitude 43°02'05" Longitude 123°07'47"  
Scaled 27

Set: A standard DCSO disk stamped "X-042 1992"  
set in a concrete bridge abutment.

Reach: From the intersection of South Myrtle Rd.  
(Co.Rd.#18) and Riverside Dr. (Co.Rd.#18A) in T29S  
R5W sec. 23, continue on South Myrtle Rd. to MP  
9.2 and bridge crossing South Myrtle Rd. and mon.  
on the left.



Note: For possible further information contact the Douglas County Surveyors Office,  
Room 205 Douglas County Justice Building, Roseburg, OR 97470. Phone 440-4272.  
Douglas County residents outside the Roseburg calling area, dial toll free  
1-800-477-0991.