

Date Set: 1992

Set By (Agency): DCSO

DCSO Designation: X-041

Date Recovered: 6\11\92

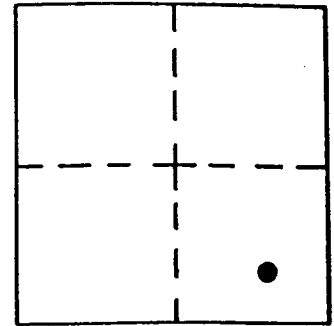

Recovered By: TF HS

Date Recovered: _____

Recovered By: _____

Date Recovered: _____

Recovered By: _____



VERTICAL CONTROL CORPSCON6 NAVDB8 1004.841 FT.

Elevation: 1001.391 NGS Line # _____ USGS Line # _____ OSHD Line # _____

Precision: 2ND ORDER Agency: DCSO Proj. # 2007 Date: 1992

HORIZONTAL CONTROL

O.C.S. 27 Y(Northing): _____ O.C.S. 83 Y(Northing): 507938

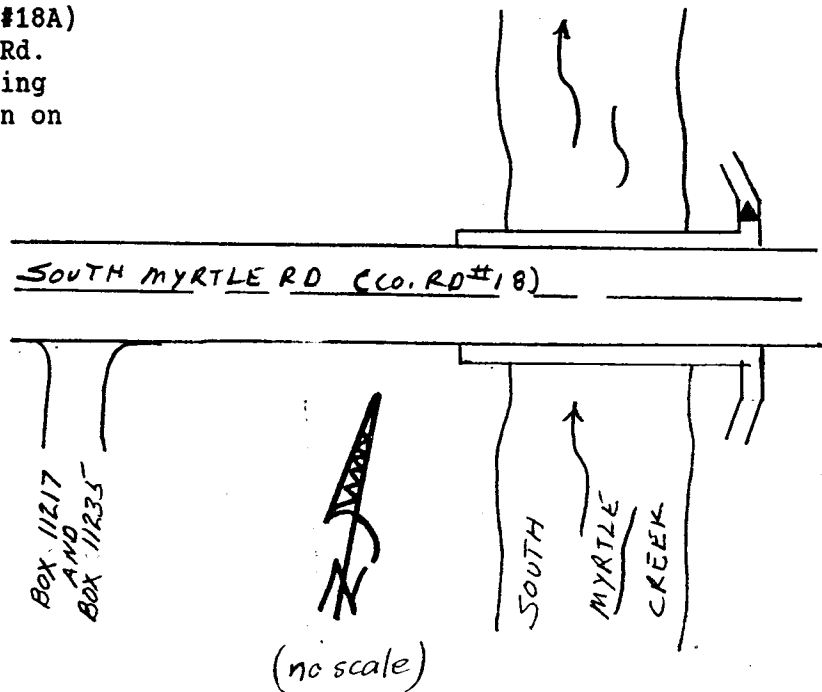
South Zone X(Easting): _____ South Zone X(Easting): 4225179

Precision: ^{G/S} SCALED Agency: DCSO Proj. # _____ Date: 2014

~~Approx.~~ Scaled NAD 83 Geographic Position: Latitude 43°01'51" Longitude 123°06'10"

SET: A standard DCSO disk stamped
"X-041 1992" set in a concrete
bridge abutment.

TO REACH: From the intersection of
South Myrtle Rd. (Co.Rd.#18)
and Riverside Dr. (Co.Rd.#18A)
continue on South Myrtle Rd.
to MP 10.7 a bridge crossing
South Myrtle Creek and mon on
the left.



Note: For possible further information contact the Douglas County Surveyors Office,
Room 205 Douglas County Justice Building, Roseburg, OR 97470. Phone 440-4272.
Douglas County residents outside the Roseburg calling area, dial toll free
1-800-477-0991.