

OFFICE OF THE
DOUGLAS COUNTY SURVEYOR

Station: X-039

T 30 S, R 4W , Sec 9

Date Set: 1992

Set By (Agency): DCSO

Date Recovered: 3-12-92

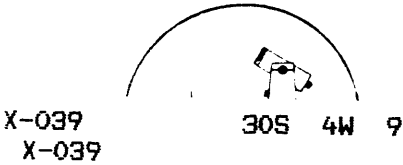
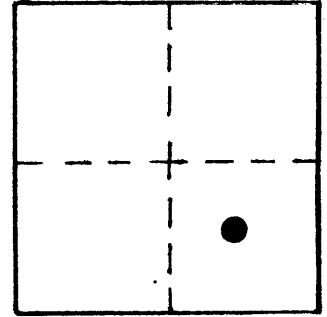
Recovered By: SJF - TF

Date Recovered: _____

Recovered By: _____

Date Recovered: _____

Recovered By: _____



NAD 487352.17 4205996.72
83 42°58'21" 123°10'23"

VERTICAL CONTROL NGVD 29

Elevation: 761.1 NGS Line # _____ USGS Line # _____ OSHD Line # _____

Precision: GPS Agency: DCSO Proj. # 2008 Date: 1992

HORIZONTAL CONTROL

South Zone O.C.S. 27: Y(Northing) 487,388.10 X(Easting) 1,285,038.37

South Zone O.C.S. 83: Y(Northing) _____ X(Easting) _____

Precision: 1/5000 Agency: DCSO Proj. # 2008 Date: 1992

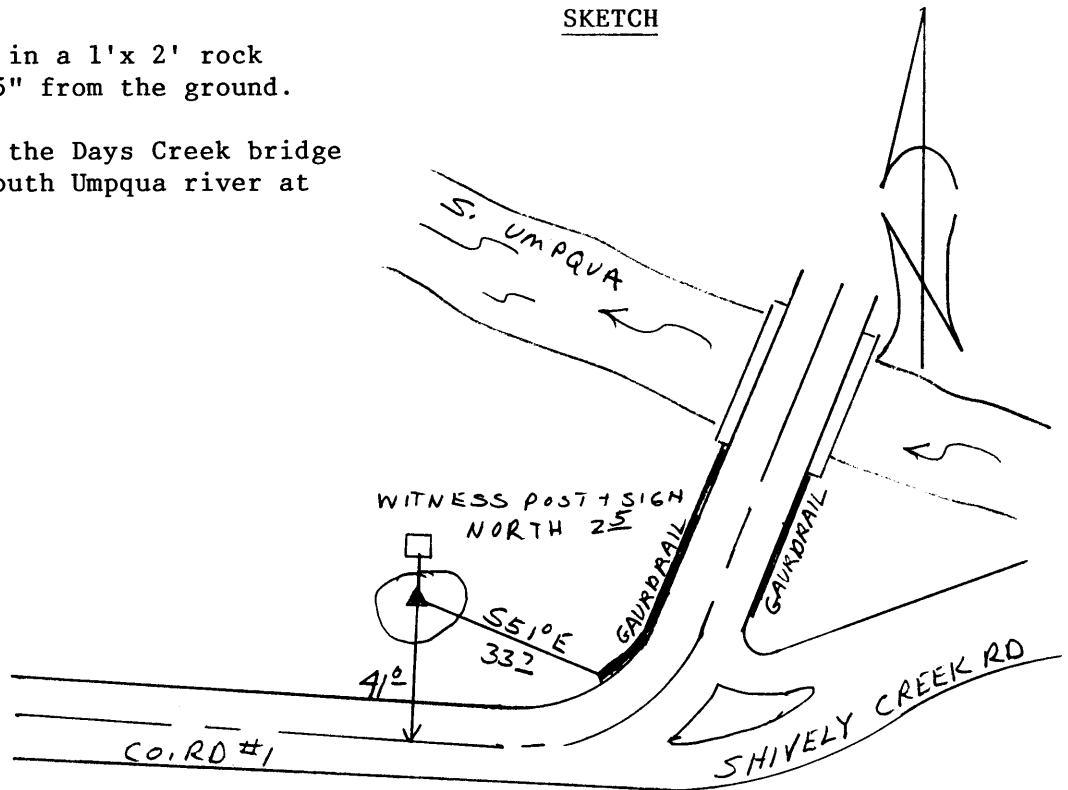
Approx. NAD 83 Geographic Position: Latitude _____ Longitude _____

DESCRIPTION and TO REACH

SKETCH

SET: A standard DCSO cap in a 1'x 2' rock protruding approx. 5" from the ground.

TO REACH: Monument is at the Days Creek bridge crossing the South Umpqua river at Days Creek.



Reference Marks:

Note: For further information, contact the Douglas County Surveyor's Office, Room 205 Douglas County Justice Building, Roseburg, OR 97470. Phone 440-4278. Douglas County residents outside the Roseburg calling area, dial toll free 1-800-452-0991.