

OFFICE OF THE
DOUGLAS COUNTY SURVEYOR

Station: X-035

T 30 S, R 3W, Sec 7

Date Set: 1992

Set By (Agency): DCSO

Date Recovered: 3-9-92

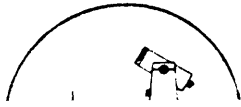
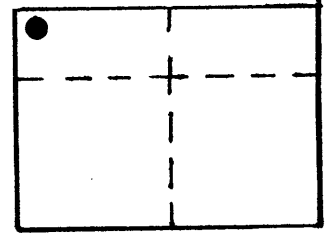
Recovered By: SJF TF

Date Recovered: _____

Recovered By: _____

Date Recovered: _____

Recovered By: _____



X-035
X-035

NAD 491333.87 4220839.50
83 42°59' 5" 123° 7' 6"

VERTICAL CONTROL NGVD 29

Elevation: 918.4 NGS Line # _____ USGS Line # _____ OSHD Line # _____

Precision: GPS Agency: DCSO Proj. # 2008 Date: 1992

HORIZONTAL CONTROL

South Zone O.C.S. 27: Y(Northing) 491,370.05 X(Easting) 1,299,881.20

South Zone O.C.S. 83: Y(Northing) _____ X(Easting) _____

Precision: 1:25,000 Agency: DCSO Proj. # 2008 Date: 1992

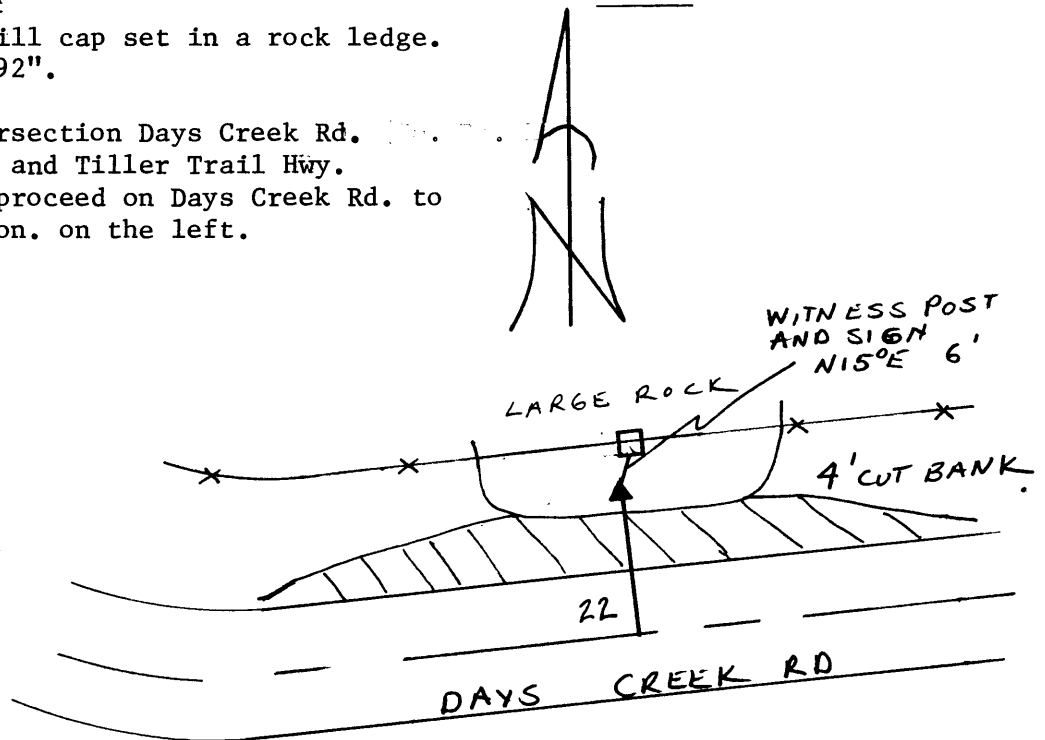
Approx. ~~NAD 83~~ Geographic Position: Latitude 42° 59' 06" Longitude 123° 07' 01"

DESCRIPTION and TO REACH

SKETCH

Set: A standard DCSO drill cap set in a rock ledge.
stamped " X-035 1992".

To Reach: From the intersection Days Creek Rd.
(Co. Rd. #34) and Tiller Trail Hwy.
(Co. Rd. #1) proceed on Days Creek Rd. to
mp. 2.7 and mon. on the left.



Reference Marks:

Note: For further information, contact the Douglas County Surveyor's Office, Room 205 Douglas County Justice Building, Roseburg, OR 97470. Phone 440-4278. Douglas County residents outside the Roseburg calling area, dial toll free 1-800-452-0991.