

OFFICE OF THE  
DOUGLAS COUNTY SURVEYOR

Station: X-022

T 26 S, R 2W , Sec 23

Date Set: 1991

Set By (Agency): DCSO

Date Recovered: 8-9-91

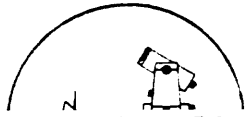
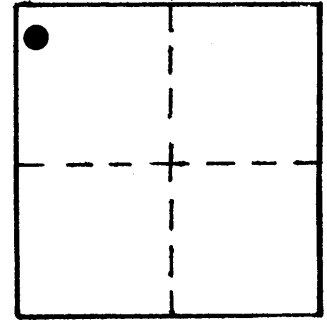
Recovered By: RWS, SJF 1997

Date Recovered: \_\_\_\_\_

Recovered By: \_\_\_\_\_

Date Recovered: \_\_\_\_\_

Recovered By: \_\_\_\_\_



X-022  
X-022

26S 2W 23

NAD 603467.52 4279054.21  
83 43°17'50" 122°54'46"

VERTICAL CONTROL NGVD 29

Elevation: ~~907.1~~ 907.55 NGS Line # \_\_\_\_\_ USGS Line # \_\_\_\_\_ OSHD Line # \_\_\_\_\_

Precision: GPS 3<sup>rd</sup> Agency: DCSO Proj. # 2008 Date: 1991 1997

HORIZONTAL CONTROL

South Zone O.C.S. 27: Y(Northing) 603503.52 X(Easting) 1,358,094.03

South Zone O.C.S. 83: Y(Northing) \_\_\_\_\_ X(Easting) \_\_\_\_\_

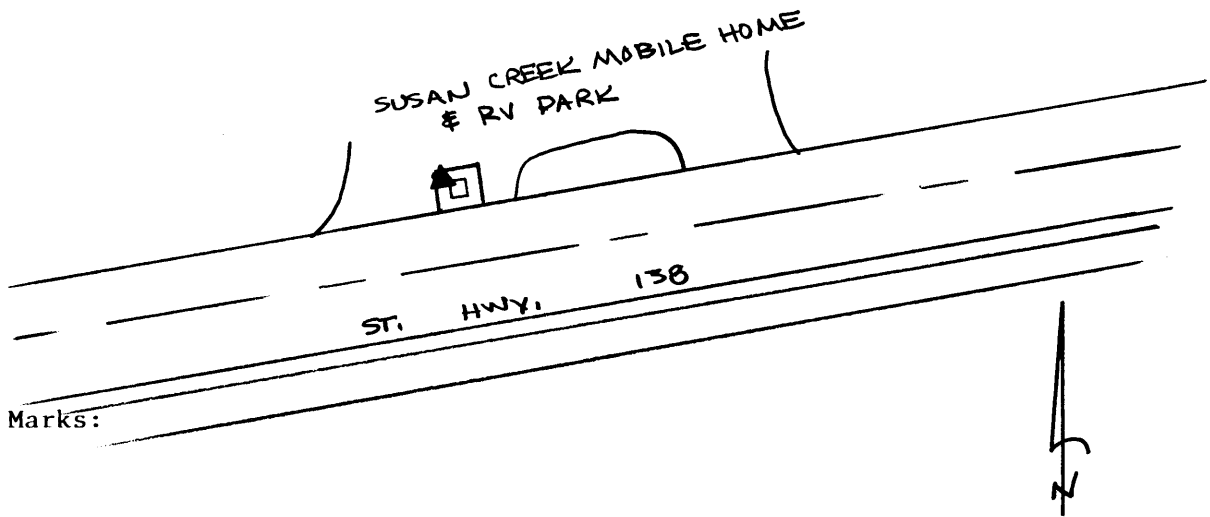
Precision: 1/25,000 Agency: DCSO Proj. # GPS 27/83 Date: 1991

Approx. NAD ~~83~~ Geographic Position: Latitude 43°17'50.2" Longitude 122°54'41.8"

DESCRIPTION and TO REACH

SKETCH

A DCSO disk stamped "X-022 1991" set in the northwest corner of a storm drain.  
To reach: From the intersection of St. Hwy. 138 and USFS Rd. #26-2-23.0 (Susan Crk. Rd.) in T26S, R2W, Sec. 23. Proceed westerly along State Hwy 138 approx. 0.15 mi. to Susan Creek Mobile Home, RV Park and monument on the right.



Reference Marks:

Note: For further information, contact the Douglas County Surveyor's Office, Room 205 Douglas County Justice Building, Roseburg, OR 97470. Phone 440-4278. Douglas County residents outside the Roseburg calling area, dial toll free 1-800-452-0991.