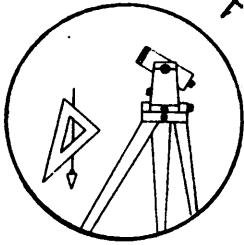
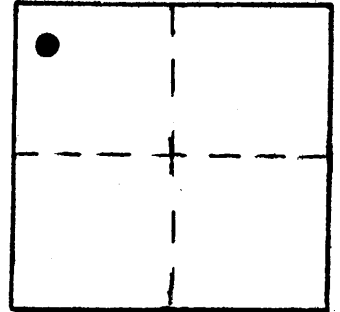


OFFICE OF THE
DOUGLAS COUNTY SURVEYOR



X-013

Station: X 565 T 30 S, R 5 W. , Sec 5
Set By (Agency): OSHD
Date Set: 1958
Recovered By RWS, SJF
Date Recovered 2/25/85
Recovered By _____
Date Recovered _____
Recovered By _____
Date Recovered _____



VERTICAL CONTROL NGVD 29

Elevation: 624.52 NGS Line # _____ USGS Line # _____ OSHD Line # 369
Precision: 3rd Agency: OSHD Proj. # _____ Date: 1980

HORIZONTAL CONTROL

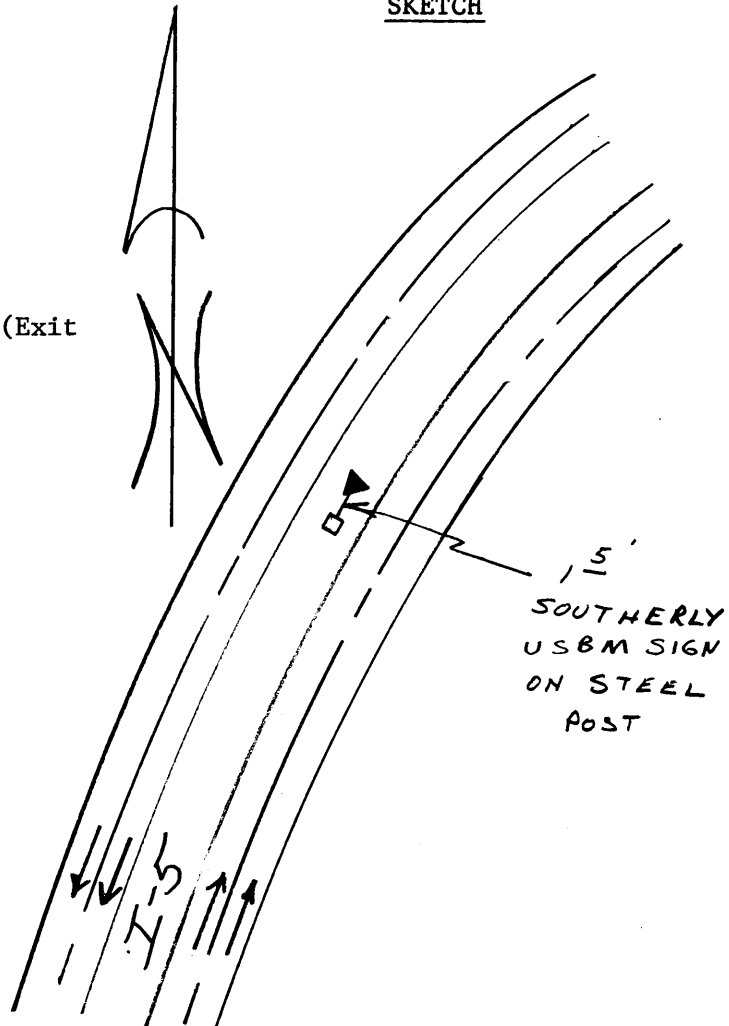
South Zone State Plane Coordinates: Y(Northing) _____ X(Easting) _____
Precision: _____ Agency: _____ Proj. # _____ Date: _____
Approximate Geographic Position: Latitude _____ Longitude _____

DESCRIPTION and TO REACH

SKETCH

An OSHD disk stamped "X 565 1958"
set in a 1-foot square concrete
post 4" below ground.

From the Weaver County Road
(Co. Rd. #41) overcrossing of I-5 (Exit
106) in T. 29 S., R. 5 W.,
Sec. 32, proceed southerly along
I-5, 1.1 mile to monument on
left in center of I-5 median
strip.



Reference Marks:

Note: For further information, contact the Douglas County Surveyor's Office, Room 205
Douglas County Justice Building, Roseburg, OR 97470. Phone 440-4278. Douglas
County residents outside the Roseburg calling area, dial toll free 1-800-452-0991.