

OFFICE OF THE
DOUGLAS COUNTY SURVEYOR

Station: X 501 T 31 S, R 1 E , Sec 10

Set By (Agency): USC&GS

Date Set: 1949

Recovered By RWS,SJF

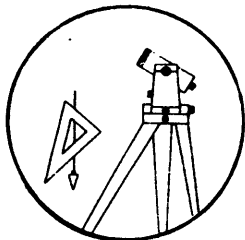
Date Recovered 8/17/87

Recovered By _____

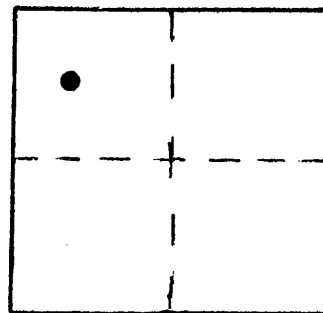
Date Recovered _____

Recovered By _____

Date Recovered _____



X-010



VERTICAL CONTROL NGVD 29

Elevation: 4854.849 NGS Line # 130 USGS Line # _____ OSHD Line # _____

Precision: 2nd Agency: USC&GS Proj. # _____ Date: 1957

HORIZONTAL CONTROL

South Zone State Plane Coordinates: Y(Northing) _____ X(Easting) _____

Precision: _____ Agency: _____ Proj. # _____ Date: _____

Approximate Geographic Position: Latitude _____ Longitude _____

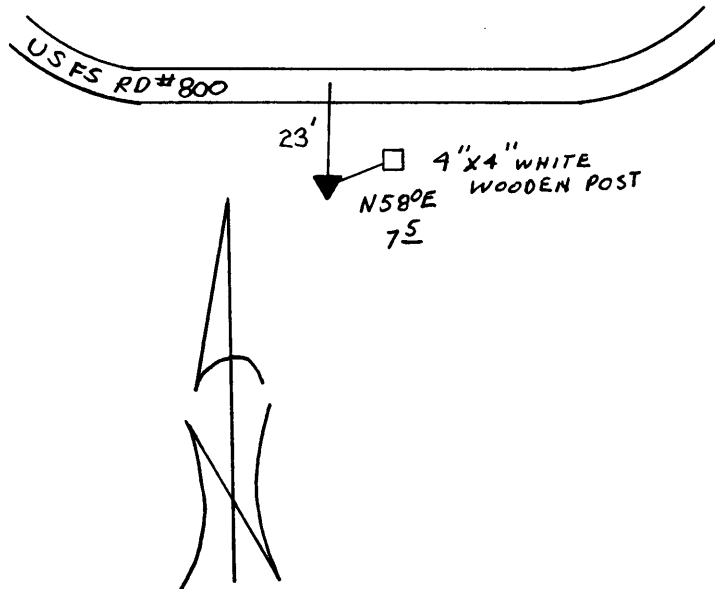
DESCRIPTION and TO REACH

SKETCH

A USC&GS disk stamped "X 501 1949" set in a 1 ft. dia. concrete post protruding 2 in. above ground.

TO REACH:

From the four-way intersection of USFS Rd. #2925, #600, #700 and #800 in T31S, R1E, Sec.4, proceed southeasterly along USFS Rd. #800 approx. 1.3 miles to monument on right.



Reference Marks:

Note: For further information, contact the Douglas County Surveyor's Office, Room 205 Douglas County Justice Building, Roseburg, OR 97470. Phone 440-4278. Douglas County residents outside the Roseburg calling area, dial toll free 1-800-452-0991.