

DOUGLAS COUNTY SURVEYOR'S OFFICE

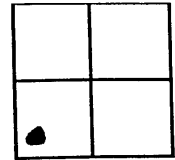
Designation: W-075 Station: WEST RAMP T 22S R 12W S 6 1/4 SW

Date Set: ?

Set by (Agency): ?

Date Recovered: 11-25-09

Recovered by: RWS RW



- Found New Reset
- Not Found Referenced Destroyed

VERTICAL CONTROL

NGVD 29 Elevation: 11.12 Feet File # _____ Date: 11/09
 Precision: 3rd Agency: DCSO Project: _____

NAVD 88 Elevation: _____ Meters File # _____ Date: _____
 Precision: _____ Agency: _____ Project: _____

HORIZONTAL CONTROL - south zone

N 756110.68 E 3947657.34 Datum/Adj.: NAD 83 Precision: SCALED

Lat: 43° 40' 57.2" Long: 124° 10' 55.1" Agency: _____ File # _____ Date: _____

N _____ E _____ Datum/Adj.: _____ Precision: _____

Lat: _____ Long: _____ Agency: _____ File # _____ Date: _____

N _____ E _____ Datum/Adj.: _____ Precision: _____

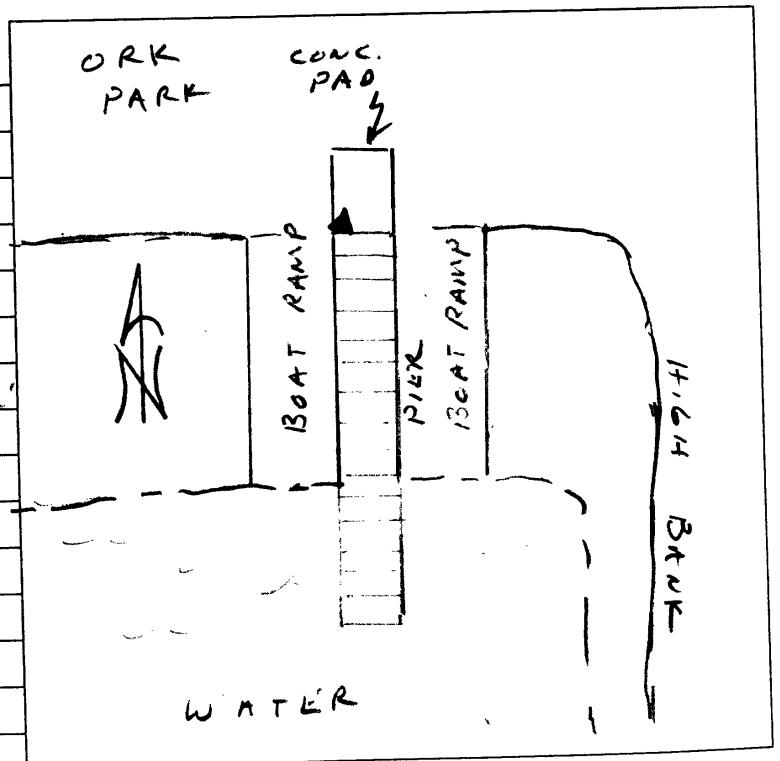
Lat: _____ Long: _____ Agency: _____ File # _____ Date: _____

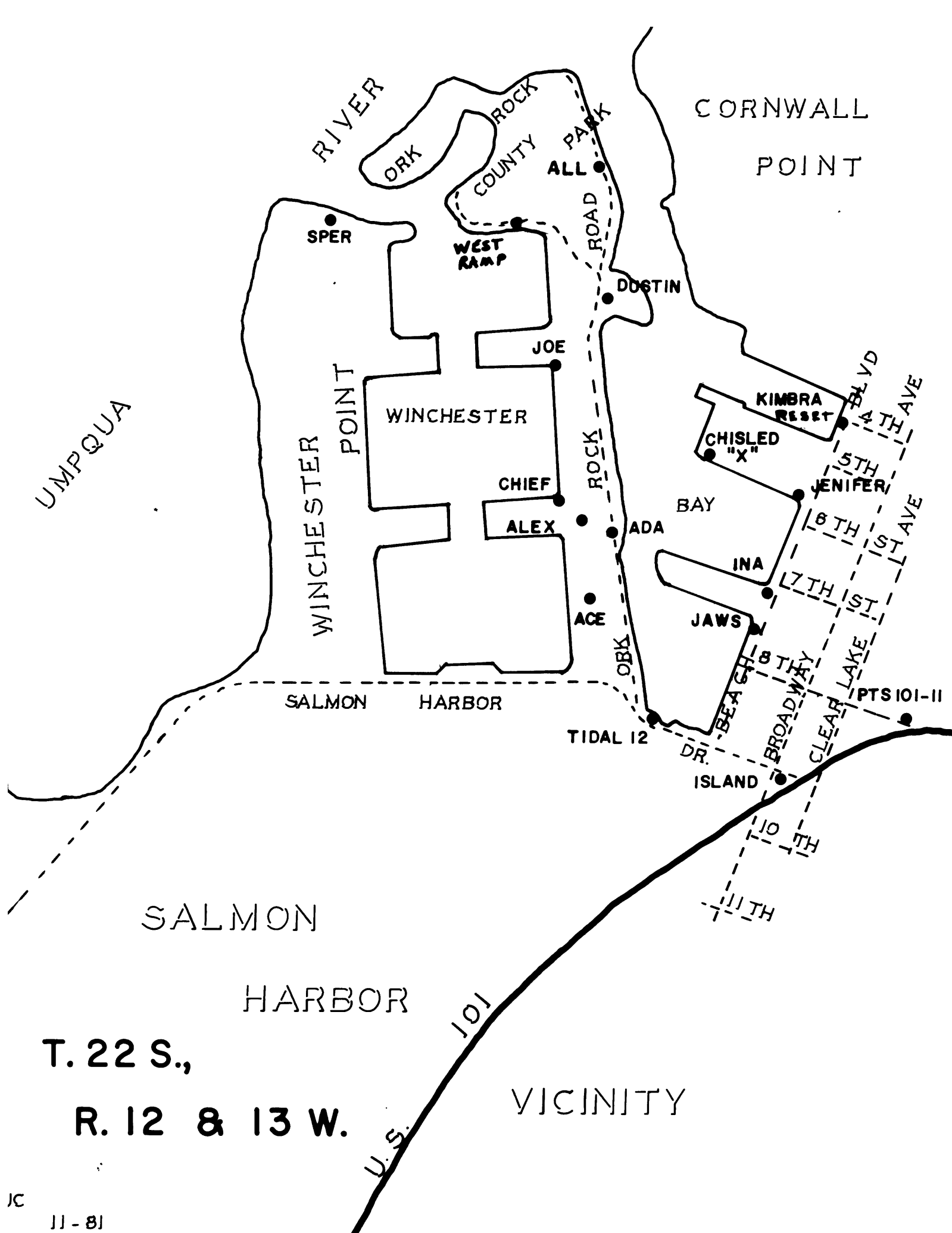
N _____ E _____ Datum/Adj.: _____ Precision: _____

Lat: _____ Long: _____ Agency: _____ File # _____ Date: _____

DESCRIPTION AND TO REACH

GO TO WEST BOAT
RAMP AT ORK ROCK
SPLIT IN SALLION
HARBOR. MONUMENT IS
AT SW CORNER OF
CONCRETE DOCK PAD,
BRASS CAP IN CONCRETE
PAD STAMPED "DCSO
WEST RAMP 2009"





RIVER

ORK COUNTY PARK

CORNWALL POINT

WINCHESTER POINT

UMPQUA

SALMON HARBOR

SALMON

HARBOR

T. 22 S.,

R. 12 & 13 W.

VICINITY

U.S.

101

SPER

WEST RAMP

JOE

WINCHESTER

CHIEF

ALEX

ACE

ADA

BAY

JAWS

INA

KIMBRA RESER

CHISLED "X"

JENIFER

PTSIOI-II

TIDAL 12

ISLAND

11TH
10TH
9TH
8TH
7TH
6TH
5TH
4TH

CLEAR LAKE

BROADWAY

BEACH DR.

4TH AVE

5TH

6TH

7TH

8TH

9TH

10TH

11TH

12TH

13TH

14TH

15TH

ROCK ROAD

DUSTIN

ADA

ACE

TIDAL 12

ISLAND

10TH

9TH

8TH

7TH

6TH

5TH

4TH

3TH

2TH

1ST

0TH

-1ST

-2ND

-3RD

-4TH

-5TH

-6TH

-7TH

-8TH

-9TH

-10TH

-11TH

-12TH

-13TH

-14TH

-15TH

-16TH

-17TH

-18TH

-19TH

-20TH

-21TH

-22TH

-23TH

-24TH

-25TH

-26TH

-27TH

-28TH

-29TH

-30TH

-31TH

-32TH

-33TH

-34TH

-35TH

-36TH

-37TH

-38TH

-39TH

-40TH

-41TH

-42TH

-43TH

-44TH

-45TH

-46TH

-47TH

-48TH

-49TH

-50TH

-51TH

-52TH

-53TH

-54TH

-55TH

-56TH

-57TH

-58TH

-59TH

-60TH

-61TH

-62TH

-63TH

-64TH

-65TH

-66TH

-67TH

-68TH

-69TH

-70TH

-71TH

-72TH

-73TH

-74TH

-75TH

-76TH

-77TH

-78TH

-79TH

-80TH

-81TH

-82TH

-83TH

-84TH

-85TH

-86TH

-87TH

-88TH

-89TH

-90TH

-91TH

-92TH

-93TH

-94TH

-95TH

-96TH

-97TH

-98TH

-99TH

-100TH