

Station: WHISTLER

T 26 S, R 4W, Sec 7

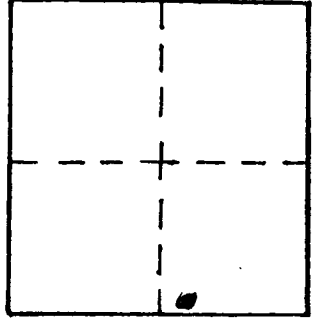
Date Set: 1999

Set By (Agency): DCSO


Date Recovered: 5-19-1999

Recovered By: RWS SJF

- Found
- New
- Reset
- Not Found
- Referenced
- Destroyed



W-068



VERTICAL CONTROL

Elevation: 645.84 NGS Line # _____ USGS Line # _____ OSHD Line # _____

Precision: 3rd Agency: DCSO Proj. # 2007 Date: 1999

HORIZONTAL CONTROL CORPSCON6 NAVDB8 649.38 FT. CS66/37

South Zone O.C.S. 27: Y(Northing) _____ X(Easting) _____

South Zone O.C.S. 83: Y(Northing) 612903 X(Easting) 4198361

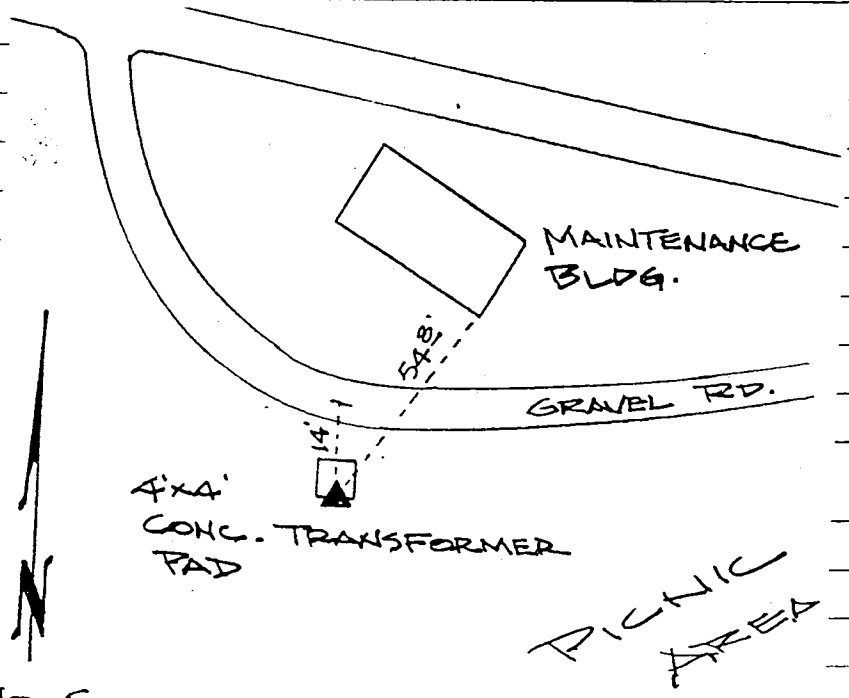
Precision: GIS SCALED Agency: DCSO Proj. # _____ Date: 2014

Approx. NAD 83 Geographic Position: Latitude 43° 19' 00" Longitude 123° 12' 57"

DESCRIPTION and TO REACH

FROM THE ENTRANCE GATE OF WHISTLER'S BEND
PARK IN T 26S R 4W, SEC. 18, PROCEED NORTHWESTERLY
ALONG PARK ACCESS ROAD 0.6 MILES INTO PICNIC
AREA AND PARK MAINTENANCE BUILDING.

DCSO DRILL CAP SET IN A 4' SQUARE CONCRETE TRANSFORMER
BOX PAD.



Reference Marks:

NO SCALE!