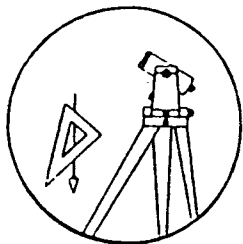


OFFICE OF THE
DOUGLAS COUNTY SURVEYOR

W-066



Station: WESTWOOD

T 26 S, R 66, Sec 28

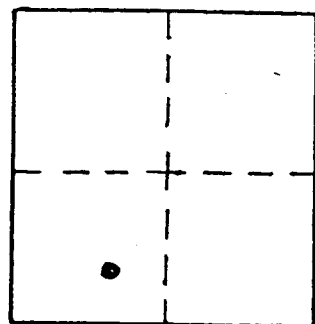
Date Set: Nov 1998

Set By (Agency): DCSO

Date Recovered: 11/10/98

Recovered By: _____

- Found
- New
- Reset
- Not Found
- Referenced
- Destroyed



VERTICAL CONTROL

Elevation: 411.33 NGS Line # _____ USGS Line # _____ OSHD Line # _____

Precision: 3rd Agency: DCSO Proj. # 2007 Date: 1998

HORIZONTAL CONTROL CORPSCON6 NAVD88 414.78 FT. CS File # 66/31

South Zone O.C.S. 27: Y(Northing) _____ X(Easting) _____

South Zone O.C.S. 83: Y(Northing) 599507 X(Easting) 4143771

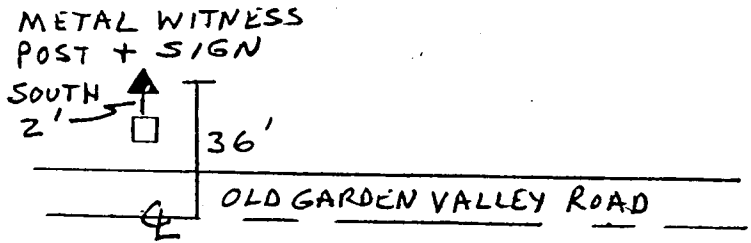
Precision: GIS SCALED Agency: DCSO Proj. # _____ Date: 2014

Approx. NAD 83 Geographic Position: Latitude 43°16'28" Longitude 123°25'09"

DESCRIPTION and TO REACH

A ~~1/2" DIAMETER~~ DCSO DRILL CAP STAMP
"WESTWOOD 1998" SET FLUSH IN LEDGE OF EXPOSED
BEDROCK CUT-BANK APPROXIMATELY 3 FEET ABOVE ROAD
SURFACE.

FROM THE INTERSECTION GARDEN VALLEY ROAD (CO RD #6)
AND OLD GARDEN VALLEY RD. (CO. RD. # 6A) IN T26S, R66W,
SEC. 28 PROCEED WESTERLY ALONG OLD GARDEN VALLEY
RD. APPROXIMATELY 0.45 MILES TO MONUMENT ON RIGHT.



Reference Marks:

