

OFFICE OF THE
DOUGLAS COUNTY SURVEYOR

Station: W 747

T32S R5W Sec. 2

Date Set: 1987

Set By (Agency): NGS

DCSO Designation: W-058

Date Recovered: 8-93

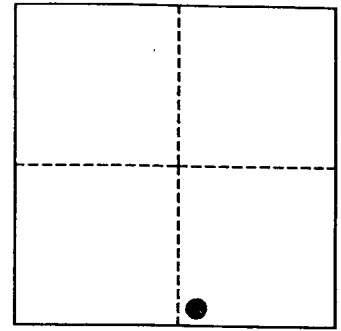
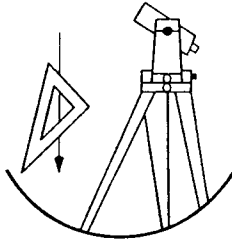
Recovered By: RWS SJF

Date Recovered: _____

Recovered By: _____

Date Recovered: _____

Recovered By: _____



VERTICAL CONTROL

~~NAVD 88~~ Elevation: 1828.025 FEET NAVD 88 Elevation: 557.182 METERS

NGS Line # 125042 USGS LINE # _____ OSHD Line # _____ FILE # _____

Precision: 1ST ORDER Agency: NGS Proj: _____ Date: 1988

HORIZONTAL CONTROL

O.C.S. 27 Y(Northing): _____ O.C.S. 83 Y(Northing): 429756

(South Zone) X(Easting): _____ (South Zone) X(Easting): 4181317

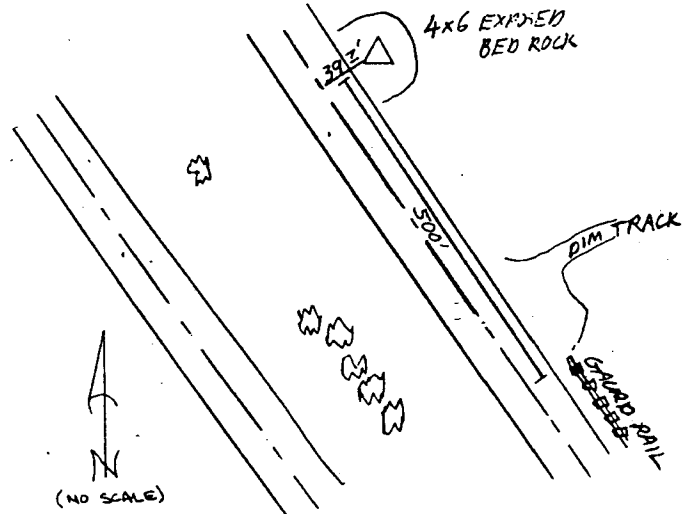
Precision: GIS SCALED Agency: DCSO Proj: _____ Date: 2014

Approx. O.C.S. 27 Geographic Position: Latitude: 42°48'46" Longitude: 123°15'28"

Approx. O.C.S. 83 Geographic Position: Latitude: _____ Longitude: _____

Found: A 3 - 5/8 inch diameter NGS disk stamped "W 747 1987" set flush in small horizontal ledge of rock out cropping approx. 3.5 feet above bottom of adjacent drainage ditch.

To reach: From the intersection of Upper Cow Creek Rd. (Co. Rd. #36) and I-5 (exit #88) in T32S R5W Sec11 proceed northerly along I-5 1.0 miles to mile point 89.20 and monument on right.



Note: For further information contact the Douglas County Surveyors Office, Room 205 Douglas County Justice Building, Roseburg, OR 97470. Phone 440-4272. Douglas County Residents outside Roseburg calling area, dial toll free 1-800-477-0991.