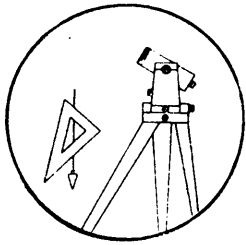
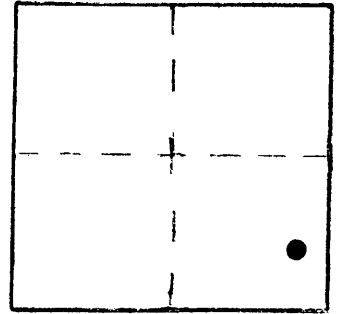


OFFICE OF THE
DOUGLAS COUNTY SURVEYOR



Station: W 499 SW T 30 S, R 4 W , Sec 9
Set By (Agency): DCED
Date Set: 1989
Recovered By RWS, SJF
Date Recovered 11/15/89
Recovered By _____
Date Recovered _____
Recovered By _____
Date Recovered _____



W-047 NGVD 29
VERTICAL CONTROL

Elevation: 774.465 NGS Line # _____ USGS Line # _____ OSHD Line # _____
Precision: 2nd Agency: DCSO Proj. # 2013 Date: 1989

HORIZONTAL CONTROL

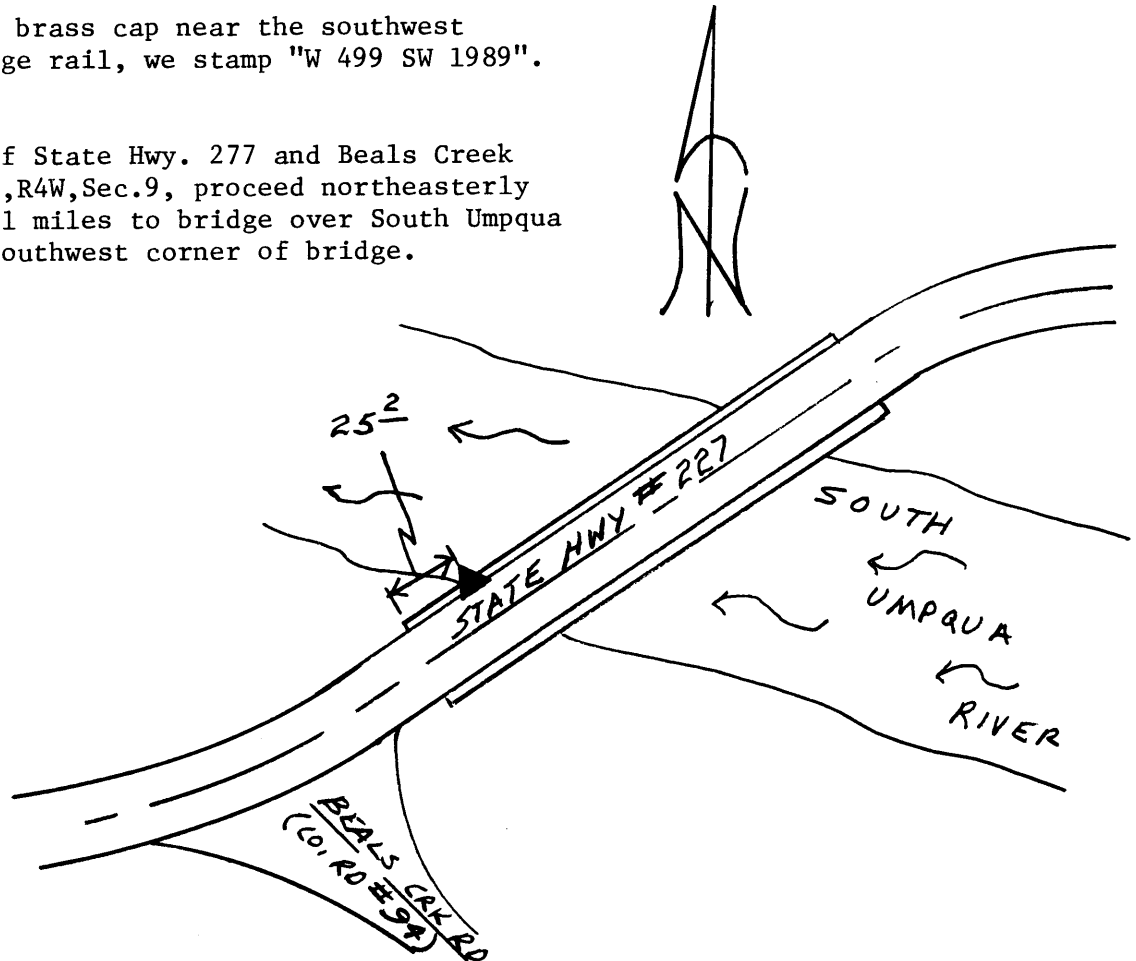
South Zone State Plane Coordinates: Y(Northing) _____ X(Easting) _____
Precision: _____ Agency: _____ Proj. # _____ Date: _____
Approximate Geographic Position: Latitude _____ Longitude _____

DESCRIPTION and TO REACH

SKETCH

Found an unstamped DCED brass cap near the southwest corner of concrete bridge rail, we stamp "W 499 SW 1989".

From the intersection of State Hwy. 277 and Beals Creek Rd. (Co.Rd.#94) in T30S,R4W,Sec.9, proceed northeasterly along State Hwy. 277 0.1 miles to bridge over South Umpqua river. Monument is at southwest corner of bridge.



Reference Marks:

Note: For further information, contact the Douglas County Surveyor's Office, Room 205 Douglas County Justice Building, Roseburg, OR 97470. Phone 440-4278. Douglas County residents outside the Roseburg calling area, dial toll free 1-800-452-0991.