

OFFICE OF THE
DOUGLAS COUNTY SURVEYOR

Station: Willie

T 25 S, R 5W, Sec 19

Date Set: 1971

Set By (Agency): DCSO

Date Recovered: 9/17/91

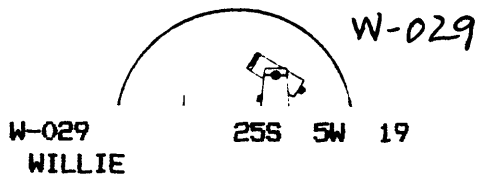
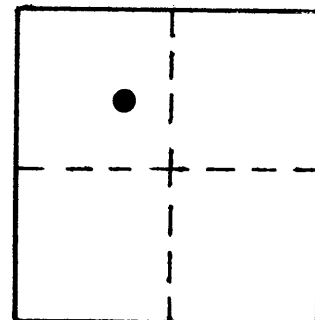
Recovered By: RWS SJF

Date Recovered: _____

Recovered By: _____

Date Recovered: _____

Recovered By: _____



NAD 83 639331.98 43°23' 9" 4166649.38 123°20'22"

VERTICAL CONTROL NGVD 29

Elevation: ~~471.5~~ 472 NGS Line # _____ USGS Line # _____ OSHD Line # _____

Precision: VA Agency: DCSO Proj. # 2002 Date: 1971

HORIZONTAL CONTROL

South Zone O.C.S. 27: Y(Northing) 639,367.03 X(Easting) 1,245,688.08

South Zone O.C.S. 83: Y(Northing) _____ X(Easting) _____

Precision: 1/25,000 Agency: DCSO Proj. # 2002 Date: 1971

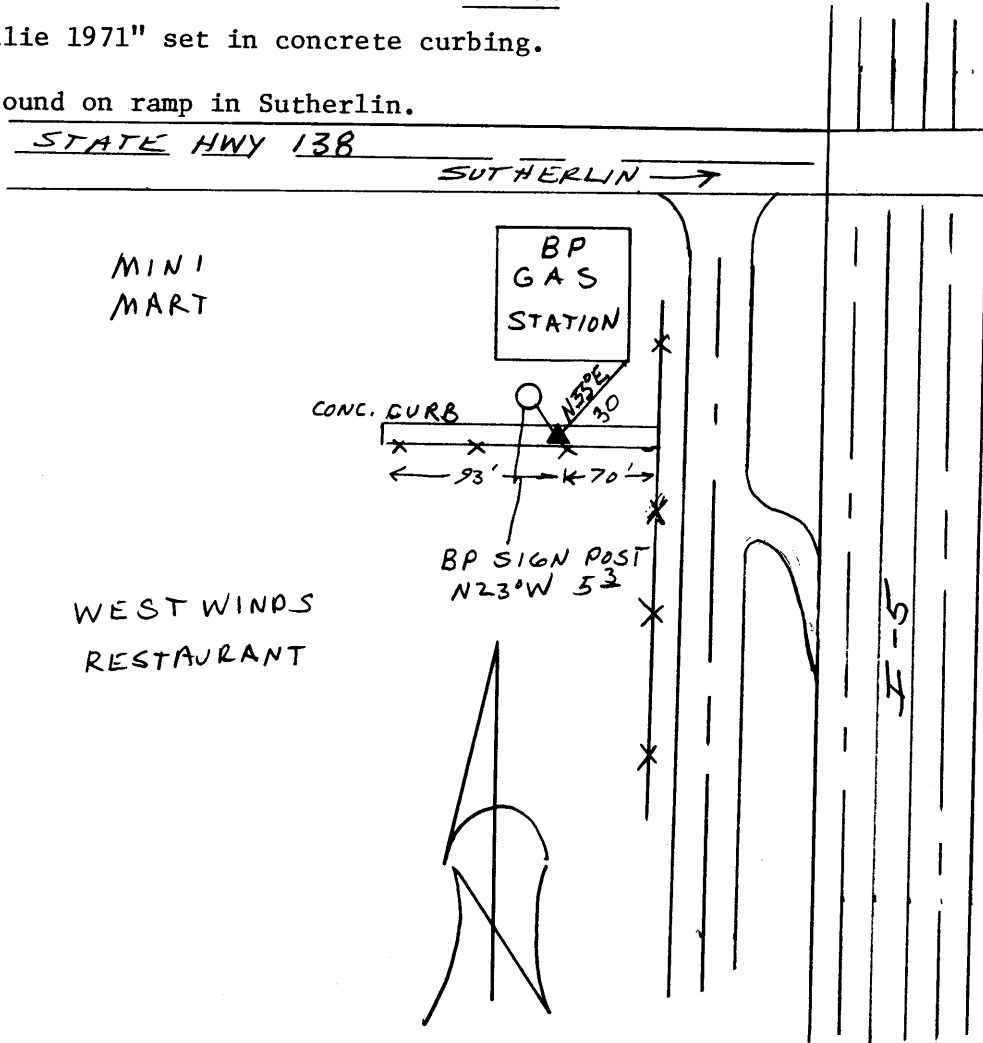
Approx. NAD 83 Geographic Position: Latitude _____ Longitude _____

DESCRIPTION and TO REACH

SKETCH

Found: A DCSO disk stamped "Willie 1971" set in concrete curbing.

To Reach: Go to the I-5 south bound on ramp in Sutherlin.



Reference Marks:

Note: For further information, contact the Douglas County Surveyor's Office, Room 205 Douglas County Justice Building, Roseburg, OR 97470. Phone 440-4278. Douglas County residents outside the Roseburg calling area, dial toll free 1-800-452-0991.