

OFFICE OF THE  
DOUGLAS COUNTY SURVEYOR

Station: WAR TBM T 26 S, R 5 W, Sec 30

Set By (Agency): Baughman RLS#538

Date Set: 1980

Recovered By SJF, RWS

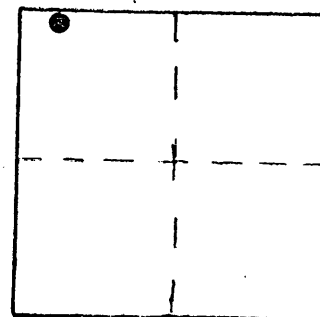
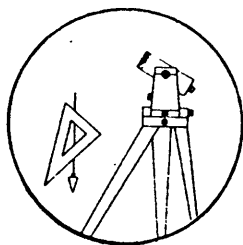
Date Recovered Sept. 25, 1986

Recovered By \_\_\_\_\_

Date Recovered \_\_\_\_\_

Recovered By \_\_\_\_\_

Date Recovered \_\_\_\_\_



VERTICAL CONTROL 451.98 FT

Elevation: 451.85 ft. NGS Line # \_\_\_\_\_ USGS Line # \_\_\_\_\_ OSHD Line # \_\_\_\_\_

Precision: 3rd. Agency: private Proj. # MLP M83-66 Date: 1980

HORIZONTAL CONTROL

South Zone State Plane Coordinates: Y(Northing) \_\_\_\_\_ X(Easting) \_\_\_\_\_

Precision: \_\_\_\_\_ Agency: \_\_\_\_\_ Proj. # \_\_\_\_\_ Date: \_\_\_\_\_

Approximate Geographic Position: Latitude \_\_\_\_\_ Longitude \_\_\_\_\_

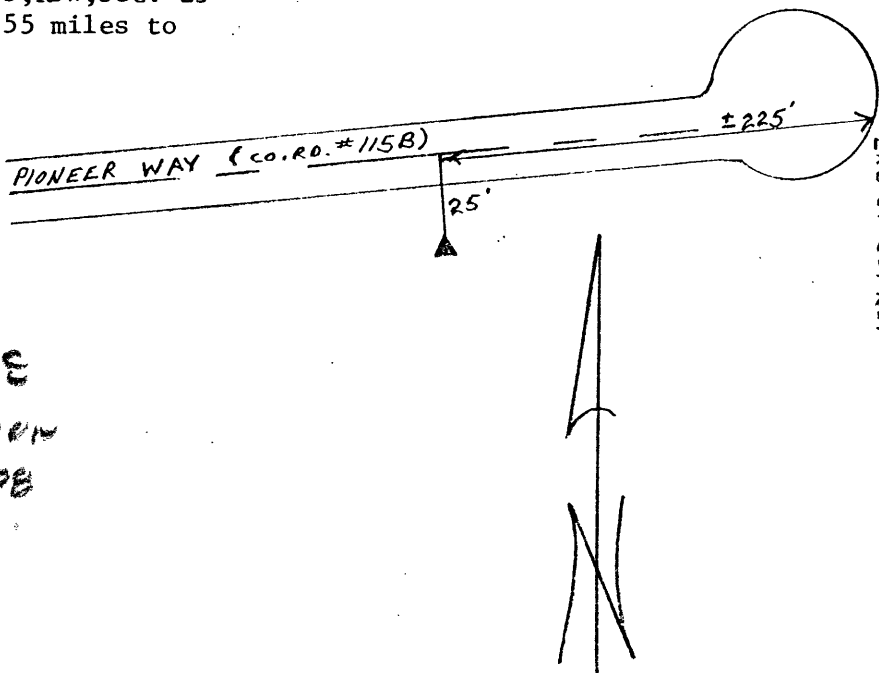
DESCRIPTION and TO REACH

SKETCH

A 2 inch diameter disk stamped  
"WAR TBM 1980 ELEV. 451.85 P.L.S. 538"  
set in an 8 inch diameter concrete post  
protruding 5 inches above ground.

TO REACH:

From the intersection of State Highway 99  
and Pioneer Way (Co.Rd. #115B) in T26S, R5W, Sec. 25  
proceed easterly along Pioneer Way 0.55 miles to  
monument on right.



**NOTE! CHANGE IN  
ELEVATION ON M83-66  
WAS BROUGHT TO OUR  
ATTENTION ON 7-22-86  
AND CHANGE TO ELEVATION  
FROM 451.85 TO 451.98  
Reference Marks:**

**WAS MADE.**

*Amey*

Note: For further information, contact the Douglas County Surveyor's Office, Room 205  
Douglas County Justice Building, Roseburg, OR 97470. Phone 440-4278. Douglas  
County residents outside the Roseburg calling area, dial toll free 1-800-452-0991.