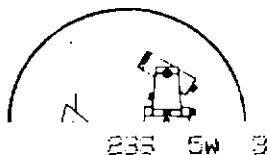


OFFICE OF THE
DOUGLAS COUNTY SURVEYOR

Station: W 554
 Set By (Agency): USC&GS
 Date Set: 1954
 Recovered By RWS, SJF
 Date Recovered 9/14/87
 Recovered By _____
 Date Recovered _____
 Recovered By _____
 Date Recovered _____

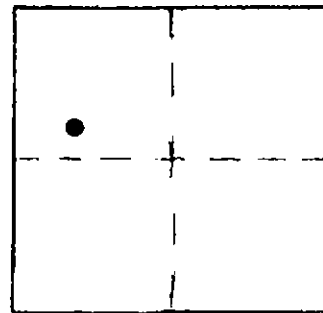
T 23 S, R 5 W, Sec 3



W-009
W 554

233 SW 3

NAD 717173.90 4184435.09
83 43°36' 3" 123°16' 55"



VERTICAL CONTROL

Elevation: 351.495 NGS Line # 6 USGS Line # _____ OSHD Line # _____
 Precision: 1st Agency: USC&GS Proj. # _____ Date: 1957

HORIZONTAL CONTROL

South Zone State Plane Coordinates: Y(Northing) 717,208.59 X(Easting) 1,263,495.75
 Precision: 1/15,000 Agency: DCSO Proj. # 2008 Date: 1979
 Approximate Geographic Position: Latitude 43°36'04" Longitude 123°16'52"

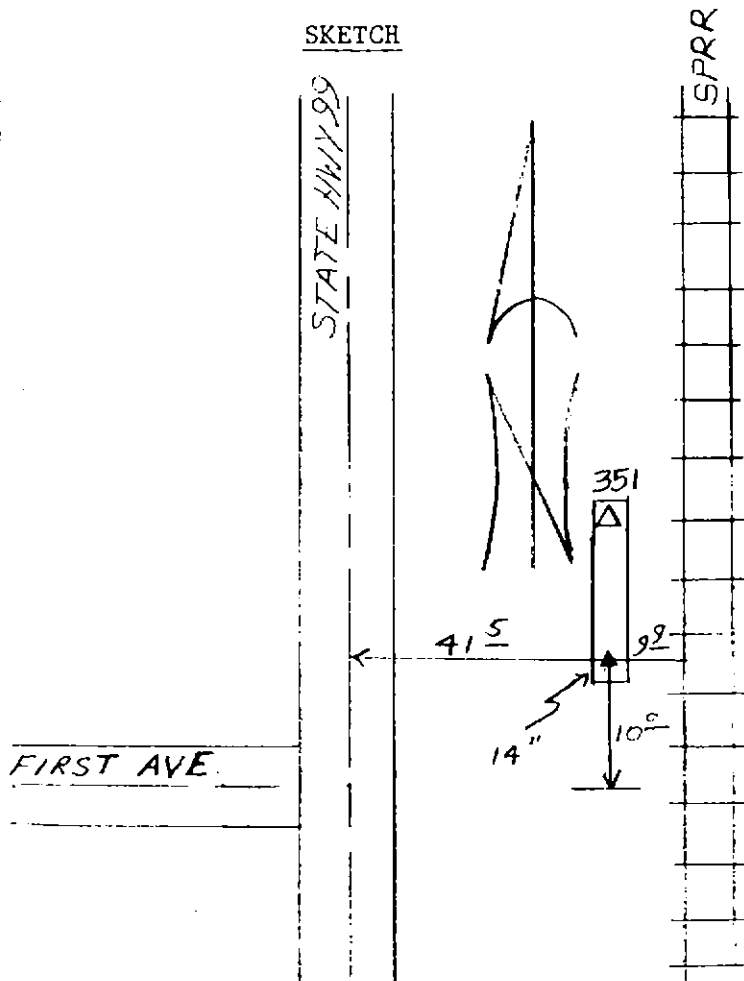
DESCRIPTION and TO REACH

A USC&GS disk stamped "W 554 1954" set at the south end of a 10ft. by 1 1/2ft. wide concrete headwall of a 24 in. dia. culvert.

TO REACH:

Go to the intersection of First Ave. and Hwy. 99 in T23S,R5W,Sec.3, (YONCALLA) monument is northeast of intersection.

SKETCH



Reference Marks:

Note: For further information, contact the Douglas County Surveyor's Office, Room 205 Douglas County Justice Building, Roseburg, OR 97470. Phone 440-4278. Douglas County residents outside the Roseburg calling area, dial toll free 1-800-452-0991.