

DOUGLAS COUNTY SURVEYOR

Date Set: 1903

Set By (Agency): USGS

DCSO Designation: W-001

Date Recovered: 6-22-84

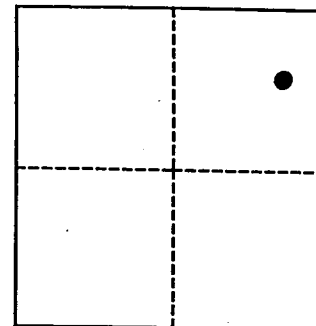
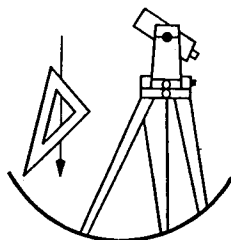
Recovered By: RS SJF

Date Recovered: _____

Recovered By: _____

Date Recovered: _____

Recovered By: _____



VERTICAL CONTROL

NGVD 29 Elevation: 502.286 FEET

CORPSCON6
NAVD 88 Elevation: 505.748 FT.

NGS Line # 6 USGS LINE # 146

OSHD Line # _____ FILE # _____

Precision: 1ST ORDER Agency: USC&GS

Proj: _____ Date: 1957

CS66161

HORIZONTAL CONTROL

O.C.S. 27 Y(Northing): _____

O.C.S. 83 Y(Northing): 559750

(South Zone) X(Easting): _____

(South Zone) X(Easting): 4156374

Precision: GIS SCALED Agency: DCSO

Proj: _____ Date: 2014

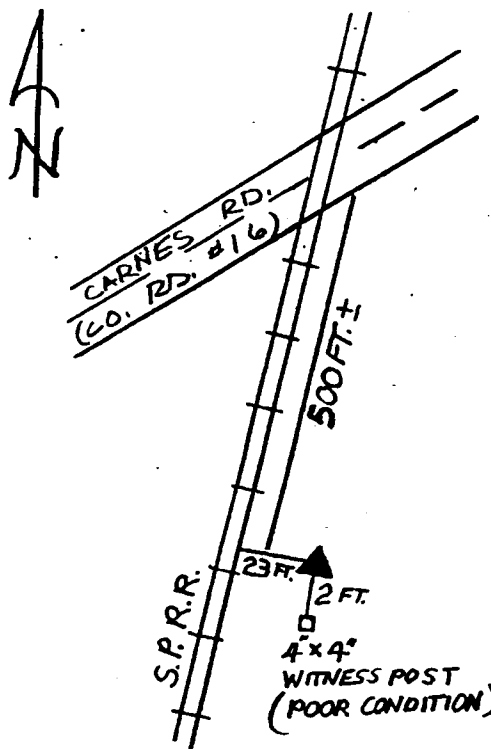
Approx. O.C.S. 27 Geographic Position: Latitude: 43° 09' 59" Longitude: 123° 22' 00"

Approx. O.C.S. 83 Geographic Position: Latitude: _____ Longitude: _____

Description: A USGS disk stamped "501 B W9 1903" set flush in a 10" X 10" concrete post set flush with ground.

To reach: From the Southern Pacific Rail Road crossing of Carnes Rd. (Co. Rd. #16) in T28S R6W Sec2, proceed on foot southerly along S. P. rail line approx. 500 feet to the monument on left.

NOTE: Disk is at a slant, the rod was held on "OG" in "GEOLOGICAL"



Note: For further information contact the Douglas County Surveyors Office, Room 205 Douglas County Justice Building, Roseburg, OR 97470. Phone 440-4272. Douglas County Residents outside Roseburg calling area, dial toll free 1-800-477-0991.