

OFFICE OF THE  
DOUGLAS COUNTY SURVEYOR

Station: V 747

T31S R5W Sec. 35

Date Set: 1987

Set By (Agency): NGS

DCSO Designation: V-033

Date Recovered: 8-93

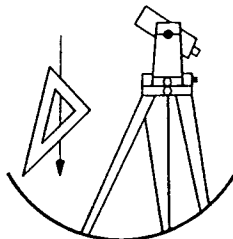
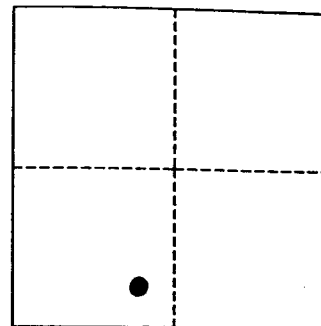
Recovered By: RWS S.JF

Date Recovered: \_\_\_\_\_

Recovered By: \_\_\_\_\_

Date Recovered: \_\_\_\_\_

Recovered By: \_\_\_\_\_



VERTICAL CONTROL

~~NAVD 88~~ Elevation: 2018.650 FEET      NAVD 88 Elevation: 615.287 METERS

NGS Line # 125042      USGS LINE # \_\_\_\_\_      OSHD Line # \_\_\_\_\_      FILE # \_\_\_\_\_

Precision: 1ST ORDER      Agency: NGS      Proj: \_\_\_\_\_      Date: 1988

HORIZONTAL CONTROL

O.C.S. 27      Y(Northing): \_\_\_\_\_      O.C.S. 83      Y(Northing): 435314

(South Zone)      X(Easting): \_\_\_\_\_      (South Zone)      X(Easting): 4180946

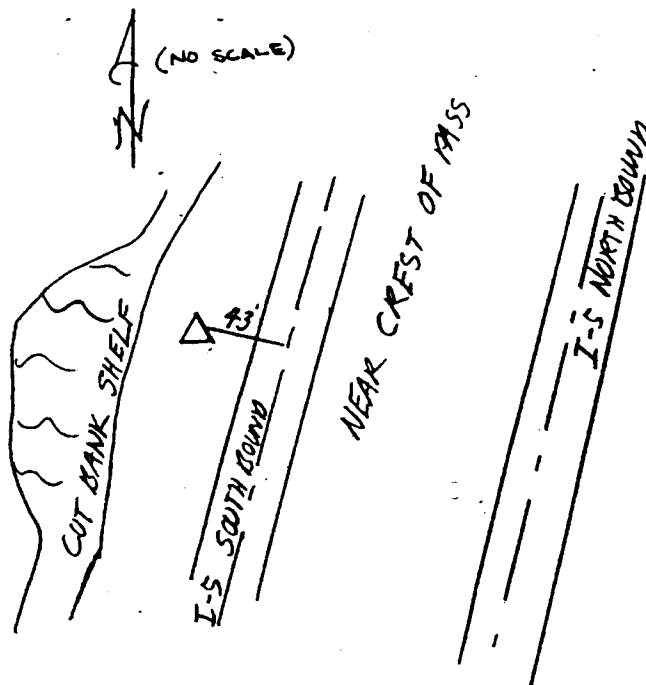
Precision: GIS SCALED      Agency: DCSO      Proj: \_\_\_\_\_      Date: 2014

Approx. O.C.S. 27 Geographic Position:      Latitude: 42°49'36"      Longitude: 123°15'35"

Approx. O.C.S. 83 Geographic Position:      Latitude: \_\_\_\_\_      Longitude: \_\_\_\_\_

Found: A 3 - 5/8 inch diameter NGS disk stamped "V 747 1987" set vertically and flush in rock outcrop of cut-bank.

To reach: From the intersection of Upper Cow Creek Rd. (Co. Rd. #36) and I-5 (exit 88) in T32S R5W Sec11 proceed northerly along I-5 approx. 2.0 miles to mile point 90.2 and monument on left (west of southbound lanes).



Note: For further information contact the Douglas County Surveyors Office, Room 205 Douglas County Justice Building, Roseburg, OR 97470. Phone 440-4272. Douglas County Residents outside Roseburg calling area, dial toll free 1-800-477-0991.