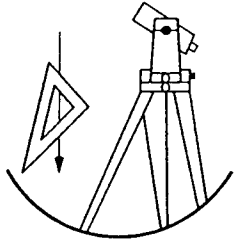


OFFICE OF THE
DOUGLAS COUNTY SURVEYOR

V-032



Station: V 739

T24S R5W Sec. 29

Date Set: 1987

Set By (Agency): NGS

DCSO Designation: V-032

Date Recovered: 8-93

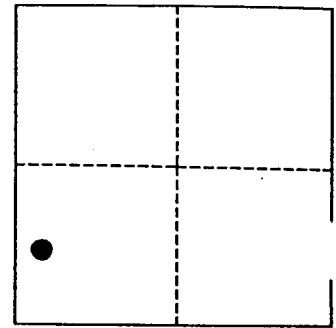
Recovered By: RWS-SJF

Date Recovered: 9-93

Recovered By: _____

Date Recovered: _____

Recovered By: _____



VERTICAL CONTROL

~~NAVD 89~~ ~~NAVD 29~~ Elevation: 464.957 FEET NAVD 88 Elevation: 141.719 METERS

NGS Line # L25035 USGS LINE # _____ OSHD Line # _____ FILE # _____

Precision: 1ST ORDER Agency: NGS Proj: _____ Date: 1988

HORIZONTAL CONTROL

O.C.S. 27 Y(Northing): _____ O.C.S. 83 Y(Northing): 662397

(South Zone) X(Easting): _____ (South Zone) X(Easting): 4171028

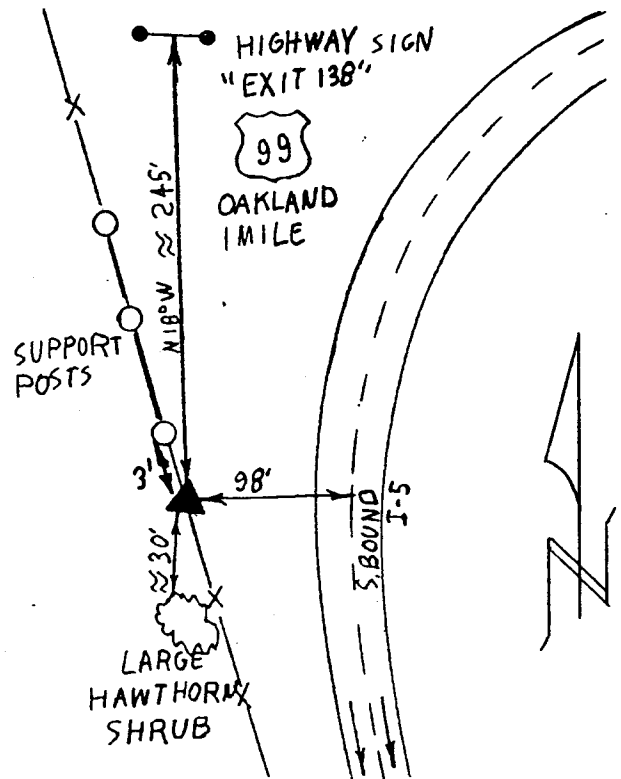
Precision: GIS SCALED Agency: DCSO Proj: _____ Date: 2014

Approx. O.C.S. 27 Geographic Position: Latitude: 43°26'59" Longitude: 123°19'28"

Approx. O.C.S. 83 Geographic Position: Latitude: _____ Longitude: _____

Found: A 9/16 inch diameter stainless steel rod set under a 6 - 5/8 inch diameter aluminum collar and access cover, set in concrete and flush with ground, rim of access cover is stamped "V 739 1987".

To reach: From the Metz Hill Rd. (Co. Rd. #74) over crossing of I-5 (exit #142) in T24S R5W Sec. 29 proceed southerly along I-5 approx. 0.85 miles to mile point 141.35 and monument on right.



Note: For further information contact the Douglas County Surveyors Office, Room 205 Douglas County Justice Building, Roseburg, OR 97470. Phone 440-4272. Douglas County Residents outside Roseburg calling area, dial toll free 1-800-477-0991.