

OFFICE OF THE  
DOUGLAS COUNTY SURVEYOR

Station: V 738

T21S R4W Sec. 20

Date Set: 1987

Set By (Agency): NGS

DCSO Designation: V-031

Date Recovered: 7-93

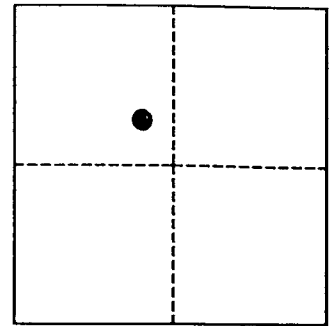
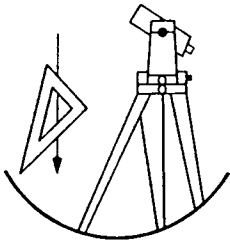
Recovered By: SJF

Date Recovered: \_\_\_\_\_

Recovered By: \_\_\_\_\_

Date Recovered: \_\_\_\_\_

Recovered By: \_\_\_\_\_



VERTICAL CONTROL

~~NAVD 88~~ Elevation: 425.413 FEET      NAVD 88 Elevation: 129.666 METERS

NGS Line # 125035      USGS LINE # \_\_\_\_\_      OSHD Line # \_\_\_\_\_      FILE # \_\_\_\_\_

Precision: 1ST ORDER      Agency: NGS      Proj: \_\_\_\_\_      Date: 1988

HORIZONTAL CONTROL

O.C.S. 27 Y(Northing): \_\_\_\_\_      O.C.S. 83 Y(Northing): 764253

(South Zone) X(Easting): \_\_\_\_\_      (South Zone) X(Easting): 4208118

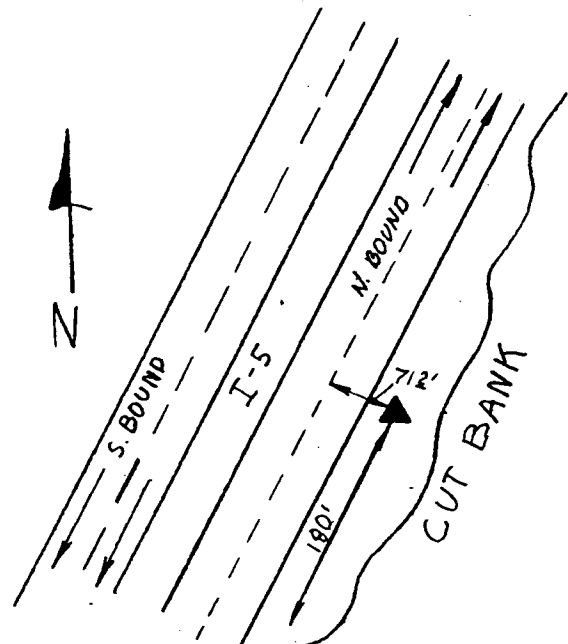
Precision: GIS SCALED      Agency: DCSO      Proj: \_\_\_\_\_      Date: 2014

Approx. O.C.S. 27 Geographic Position:      Latitude: 43°43'58"      Longitude: 123°11'46"

Approx. O.C.S. 83 Geographic Position:      Latitude: \_\_\_\_\_      Longitude: \_\_\_\_\_

Found: A 3 - 5/8 inch diameter NGS disk stamped "V 738 1987" set in bed rock 4 feet above ground.

To reach: From the under crossing of Bear Creek Rd. (Co. Rd. #62) and intersection of I-5, exit 163 (T21S R4W Sec. 19) proceed northerly along I-5 approx. 0.75 miles to milepoint 164.2 and monument on right.



Note: For further information contact the Douglas County Surveyors Office, Room 205 Douglas County Justice Building, Roseburg, OR 97470. Phone 440-4272. Douglas County Residents outside Roseburg calling area, dial toll free 1-800-477-0991.