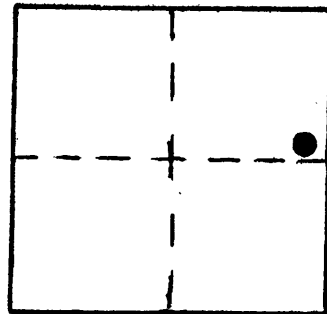
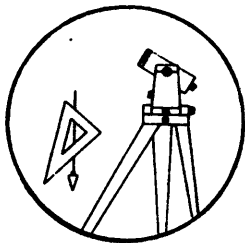


OFFICE OF THE  
DOUGLAS COUNTY SURVEYOR

Station: V 610 T 29 S, R 6 W. , Sec 12  
Set By (Agency): OSHD  
Date Set: 1967  
Recovered By RWS, SJF  
Date Recovered 2/25/85  
Recovered By \_\_\_\_\_  
Date Recovered \_\_\_\_\_  
Recovered By \_\_\_\_\_  
Date Recovered \_\_\_\_\_



V-015

VERTICAL CONTROL NGVD29

Elevation: 623.68 NGS Line # \_\_\_\_\_ USGS Line # \_\_\_\_\_ OSHD Line # 369  
Precision: 3rd Agency: OSHD Proj. # \_\_\_\_\_ Date: 1977

HORIZONTAL CONTROL

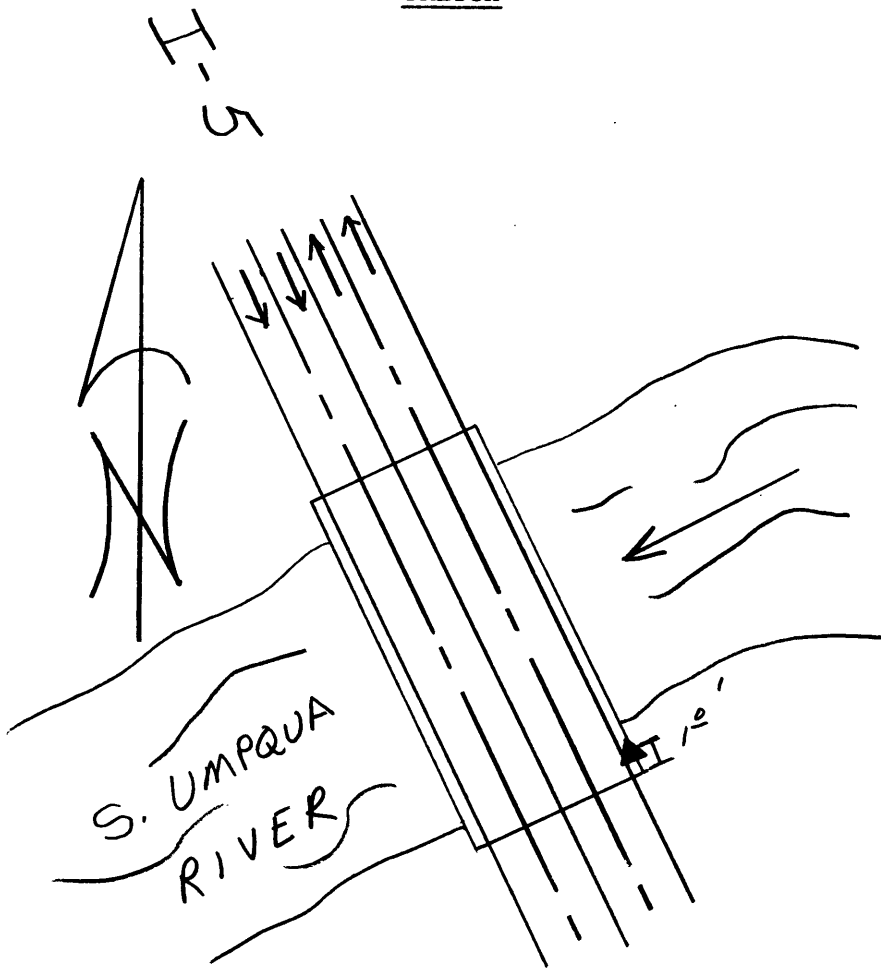
South Zone State Plane Coordinates: Y(Northing) \_\_\_\_\_ X(Easting) \_\_\_\_\_  
Precision: \_\_\_\_\_ Agency: \_\_\_\_\_ Proj. # \_\_\_\_\_ Date: \_\_\_\_\_  
Approximate Geographic Position: Latitude \_\_\_\_\_ Longitude \_\_\_\_\_

DESCRIPTION and TO REACH

SKETCH

An OSHD disk stamped "V 610 1967"  
set flush in the southeast corner  
of I-5 bridge over the South  
Umpqua River.

Go to the I-5 bridge over the  
South Umpqua River in T. 29 S.,  
R. 6 W., Sec. 12.



Reference Marks:

Note: For further information, contact the Douglas County Surveyor's Office, Room 205  
Douglas County Justice Building, Roseburg, OR 97470. Phone 440-4278. Douglas  
County residents outside the Roseburg calling area, dial toll free 1-800-452-0991.