

OFFICE OF THE
DOUGLAS COUNTY SURVEYOR

Station: V267 T 29 S, R 6 W , Sec 12

Set By (Agency): USC&GS

Date Set: 1934

Recovered By RS, PB

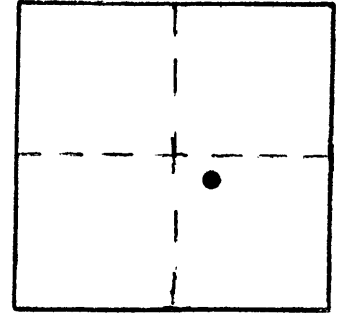
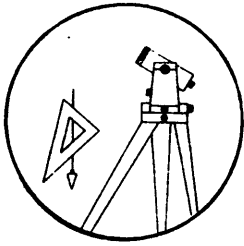
Date Recovered 11/14/83

Recovered By _____

Date Recovered _____

Recovered By _____

Date Recovered _____



V-004

VERTICAL CONTROL NGVD 29

Elevation: 573.074 NGS Line # 6 USGS Line # _____ OSHD Line # 369, 1977

Precision: 1st Agency: USC&GS Proj. # _____ Date: 1957

HORIZONTAL CONTROL

South Zone State Plane Coordinates: Y(Northing) _____ X(Easting) _____

Precision: _____ Agency: _____ Proj. # _____ Date: _____

Approximate Geographic Position: Latitude _____ Longitude _____

DESCRIPTION and TO REACH

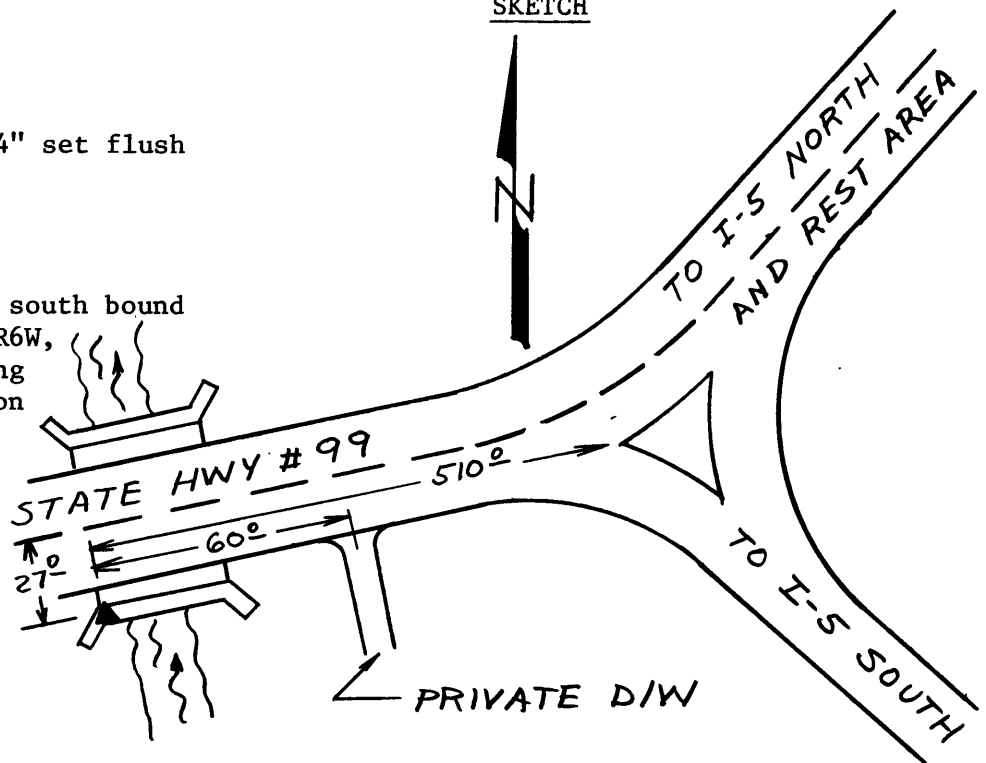
SKETCH

DESCRIPTION:

A disk stamped "V267 572 1934" set flush on a concrete headwall.

TO REACH:

From the intersection of I-5 south bound on ramp and Hwy. 99 in T29S, R6W, Sec.12, proceed westerly along Hwy. 99 510 ft. to monument on left.



Reference Marks:

Note: For further information, contact the Douglas County Surveyor's Office, Room 205 Douglas County Justice Building, Roseburg, OR 97470. Phone 440-4278. Douglas County residents outside the Roseburg calling area, dial toll free 1-800-452-0991.