

OFFICE OF THE
DOUGLAS COUNTY SURVEYOR

Station: U 248 RESET

T28S R6W Sec. 2

Date Set: 1994

Set By (Agency): DCSO

DCSO Designation: U-144

Date Recovered: 10-3-94

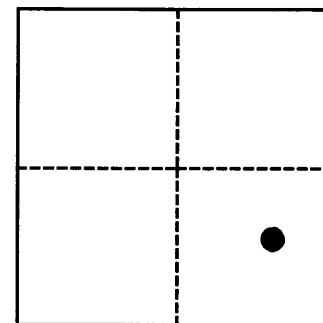
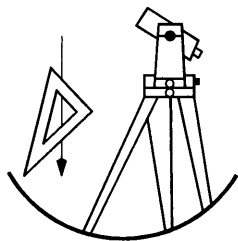
Recovered By: RWS-JP

Date Recovered: _____

Recovered By: _____

Date Recovered: _____

Recovered By: _____



VERTICAL CONTROL

NGVD 29 Elevation: 494.905 FEET NAVD 88 Elevation: _____ METERS

NGS Line # _____ USGS LINE # _____ OSHD Line # _____ FILE # _____

Precision: 2ND ORDER Agency: DCSO Proj: 2013 Date: 1994

HORIZONTAL CONTROL

O.C.S. 27 Y(Northing): _____ O.C.S. 83 Y(Northing): _____

(South Zone) X(Easting): _____ (South Zone) X(Easting): _____

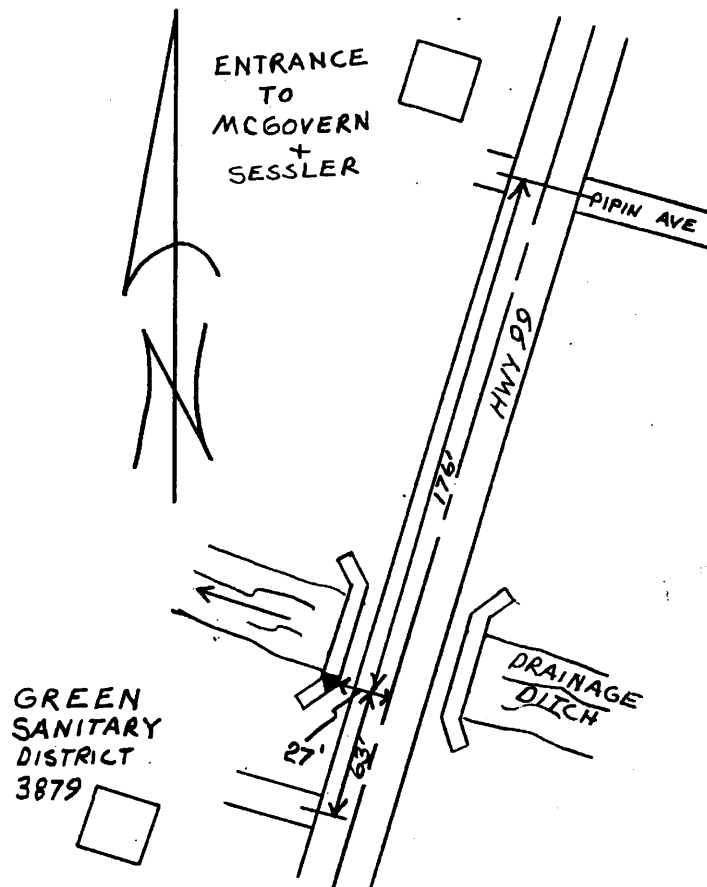
Precision: _____ Agency: _____ Proj: _____ Date: _____

Approx. O.C.S. 27 Geographic Position: Latitude: _____ Longitude: _____

O.C.S. 83 Geographic Position: Latitude: _____ Longitude: _____

Set: A DCSO disk stamped "U 248 Reset 1994" is set in southwest corner of concrete box culvert.

To reach: From the intersection of Pippin Ave. and St. Hwy. 99 in T28S R6W Sec. 2 proceed southerly along St. Hwy 99, 176 ft. to monument on right in the southwest corner of a box culvert.



Note: For further information contact the Douglas County Surveyors Office, Room 205 Douglas County Justice Building, Roseburg, OR 97470. Phone 440-4272. Douglas County Residents outside Roseburg calling area, dial toll free 1-800-477-0991.