

OFFICE OF THE
DOUGLAS COUNTY SURVEYOR

Station: U 739

T24S R5W Sec. 29

Date Set: 1987

Set By (Agency): NGS

DCSO Designation: U-141

Date Recovered: 8-93

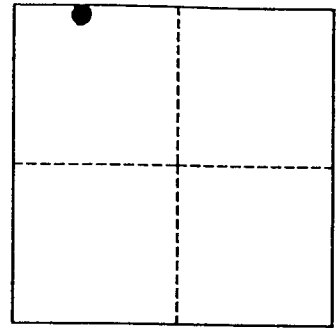
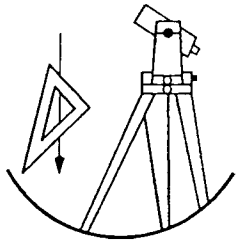
Recovered By: RWS SJF

Date Recovered: _____

Recovered By: _____

Date Recovered: _____

Recovered By: _____



VERTICAL CONTROL

~~NAVD 88~~
~~NGVD 29~~ Elevation: 470.525 FEET NAVD 88 Elevation: 143.416 METERS

NGS Line # L25035 USGS LINE # _____ OSHD Line # _____ FILE # _____

Precision: 1ST ORDER Agency: NGS Proj: _____ Date: 1988

HORIZONTAL CONTROL

O.C.S. 27 Y(Northing): _____ O.C.S. 83 Y(Northing): 666517

(South Zone) X(Easting): _____ (South Zone) X(Easting): 4172236

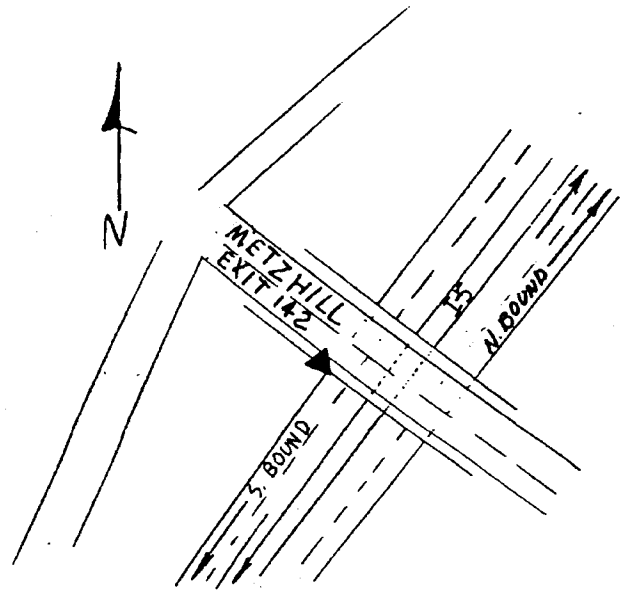
Precision: GIS SCALED Agency: DCSO Proj: _____ Date: 2014

Approx. O.C.S. 27 Geographic Position: Latitude: 43°27'40" Longitude: 123°19'14"

Approx. O.C.S. 83 Geographic Position: Latitude: _____ Longitude: _____

Found: A 3 - 5/8 inch diameter NGS disk stamped "U 739 1987" set vertically approx. 4.5 feet above pavement in southwest pier on easterly face.

To reach: Go to the intersection of I-5 and Metz Hill Rd. (Co. Rd. #74) also Goodrich Highway (Co. Rd. #29) at exit 142 in T24S R5W Sec. 29.



Note: For further information contact the Douglas County Surveyors Office, Room 205 Douglas County Justice Building, Roseburg, OR 97470. Phone 440-4272. Douglas County Residents outside Roseburg calling area, dial toll free 1-800-477-0991.