OFFICE OF THE
DOUGLAS COUNTY SURVEYOR

Station: U-29 RESET T 24 S, R 7 W , Sec 13
Set By (Agency): DCSO
Date Set: 1989
Recovered By RWS,SJF
Date Recovered 9/11/89
Recovered By RWS-SJF 3/13/03
Date Recovered
Recovered By
Date Recovered

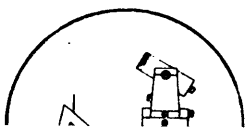

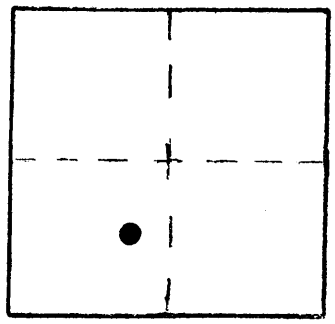

U-138 24S 7W 13
U-29 RESET

NAD	674813.67	4130588.88
83	43°28'47"	123°28'47"

VERTICAL CONTROL NGVD 29

Elevation: 251.126 ft. NGS Line # ____ USGS Line # ____ OSHD Line # ____

Precision: 2nd Agency: DCSO Proj. # 2013 Date: 1989

HORIZONTAL CONTROL ~~NAD~~ NAD 27

South Zone State Plane Coordinates: Y(Northing) 674,848.41 X(Easting) 1,209,629.53

Precision: 1/25,000 Agency: DCSO Proj. # 2013 Date: 1989

Approximate Geographic Position: Latitude 43°28'47.4" Longitude 123°28'42.6"

DESCRIPTION and TO REACH

A DCSO drill cap stamped "U-29 RESET 1989" set in concrete bridge deck.

Go to the intersection of State Hwy. #138 and Co.Rd. #57 (Bullock Rd.) in T24S,R7W, Sec.13, proceed westerly approx. 625 ft. on Bullock Bridge to monument on left,on south side of bridge

SKETCH

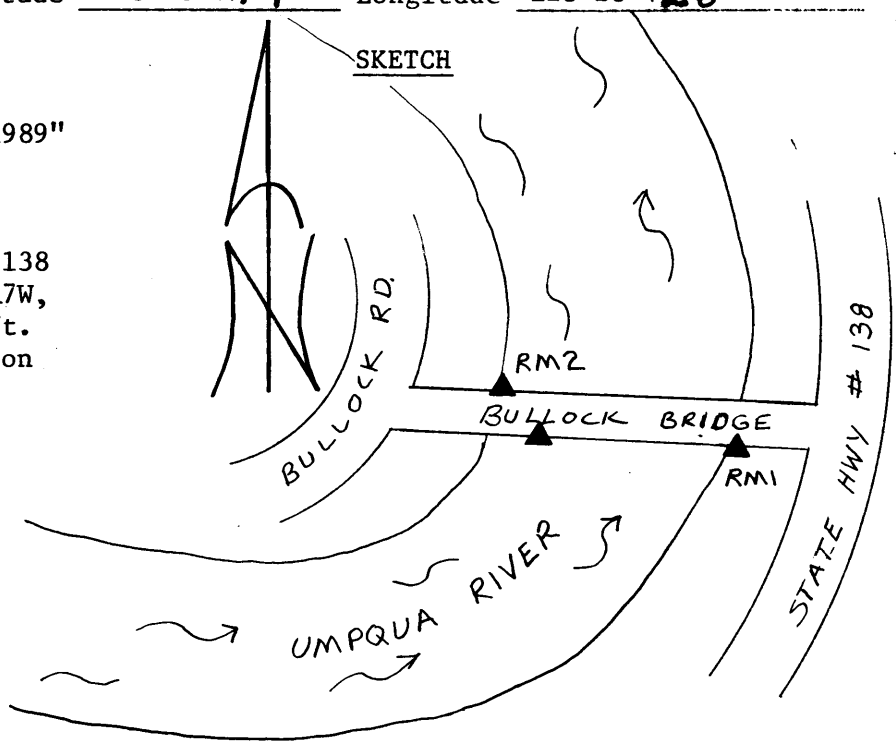

Reference Marks:
An OSHD disk stamped "DCSO U-29R RM1 1989"
bears S 79°47'46" E, 614.31 ft.(grid) ELEV. 250.767 ft.

AN OSHD disk stamped "DCSO U-29R RM2 1989"
bears N 66°37'18" W, 113.09 ft.(grid) ELEV. 250.973 ft. FD OK 3/13/03
100-1106

Note: For further information, contact the Douglas County Surveyor's Office, Room 205 Douglas County Justice Building, Roseburg, OR 97470. Phone 440-4278. Douglas County residents outside the Roseburg calling area, dial toll free 1-800-452-0991.

7.27.1999