

OFFICE OF THE  
DOUGLAS COUNTY SURVEYOR

Station: UW-6 T 26 S, R 7 W , Sec 24

Set By (Agency): DCSO

Date Set: 1974

Recovered By RWS, SJF

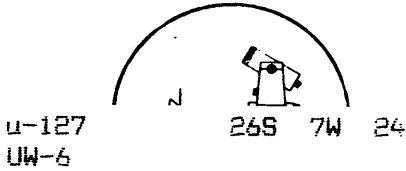
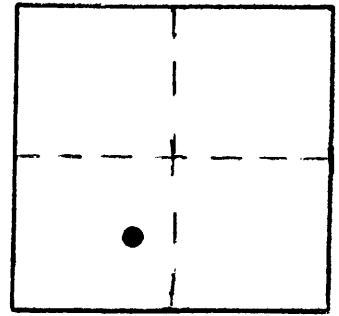
Date Recovered 9/25/86

Recovered By \_\_\_\_\_

Date Recovered \_\_\_\_\_

Recovered By \_\_\_\_\_

Date Recovered \_\_\_\_\_



NAD 605704.13 4128712.40  
83 43°17'24" 123°28'39"

VERTICAL CONTROL NGVD 29

Elevation: 427.666 NGS Line # \_\_\_\_\_ USGS Line # \_\_\_\_\_ OSHD Line # \_\_\_\_\_

Precision: 2nd Agency: DCSO Proj. # 2007 Date: 1991

HORIZONTAL CONTROL OCS 27

South Zone State Plane Coordinates: Y(Northing) 605,739.17 X(Easting) 1,207,753.55

Precision: 1/25,000 Agency: DCSO Proj. # 2006 Date: 1974

Approximate Geographic Position: Latitude 43°17'25" Longitude 123°28'35"

DESCRIPTION and TO REACH

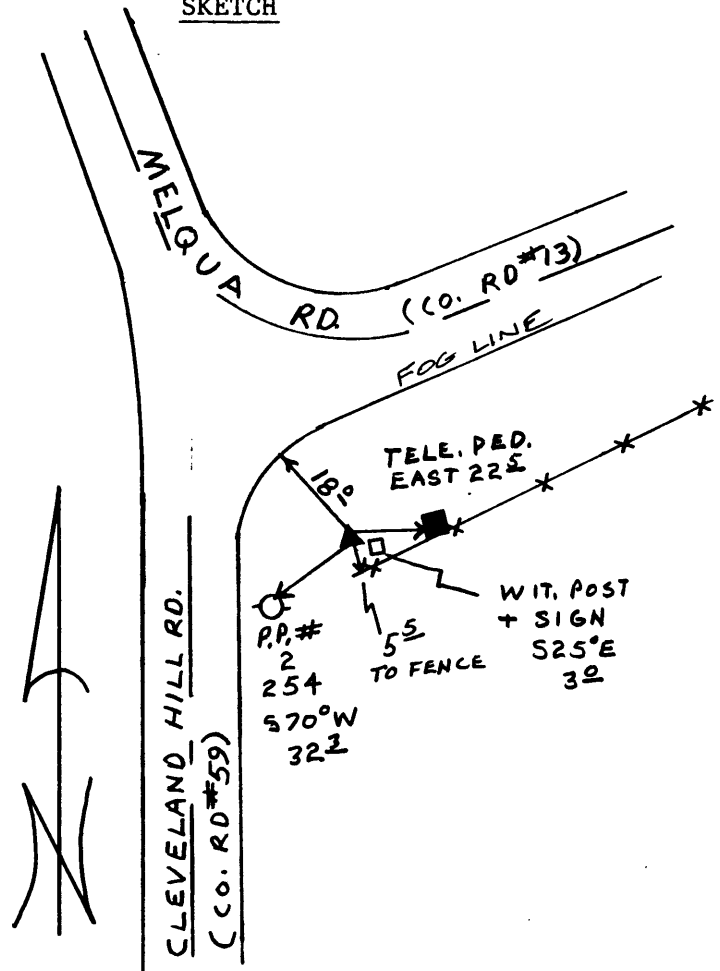
A DCSO disk stamped "UW-6 1974" set in an 8 in. dia. concrete filled belltile protruding 2 in. above ground.

TO REACH:

Go to the intersection of Melqua Rd.  
(Co. Rd. #13) and Cleveland Hill Rd.  
(Co. Rd. #59) in T26S, R7W, Sec. 27.

Reference Marks:

SKETCH



Note: For further information, contact the Douglas County Surveyor's Office, Room 205 Douglas County Justice Building, Roseburg, OR 97470. Phone 440-4278. Douglas County residents outside the Roseburg calling area, dial toll free 1-800-452-0991.